


MANATEE COUNTY



ROAD & BRIDGE INVENTORY

JANUARY 15, 1982

DISTRIBUTION

PHILIP DAVIS	1	COUNTY ATTORNEY	1
BILL BAIRD	1	PLANNING DEPARTMENT	3
HARRY ELY	5	FOREMAN'S BUILDING	1
JOHN THOMAS	3	ROGER MOEN	1
JIM STAPLES	2	ROAD DISTRICT I	5
DOTTIE POINDEXTER	1	ROAD DISTRICT II	3
MIKE LINOGE	1	ROAD DISTRICT III	5
JUDITH MORGAN	1	ROAD DISTRICT IV	5
PAM TILGHMAN	1	HARRY BALLARD	2
COMMISSION OFFICE	5	GEORGE PARKS	1
ADMINISTRATOR'S OFFICE	2	TRAFFIC CONTROL	2

ROAD & BRIDGE INVENTORY CONTENTS

Road Mileage

Right of Way Methods

Routinely Maintained Paved Road Inventory Index

District 1-----	Areas 1-11
District 2-----	Areas 1&2
District 3-----	Areas 1-7
District 4-----	Areas 1-7

Routinely Maintained Unpaved Road Inventory Index

District 1-----	Areas 1-11
District 2-----	Areas 1&2
District 3-----	Areas 1-7
District 4-----	Areas 1-7

Status of Principal Roads

Bridges with Map - 20 feet or longer

Road District Map with Areas

ROAD MILEAGESDISTRICT I

<u>AREA #</u>	<u>AREA NAME</u>	<u>UNPAVED</u>	<u>PAVED</u>	<u>TOTAL</u>
1-1	Piney Point	9.208	11.763	20.971
1-2	Rubonia	2.619	9.389	12.008
1-3	Terra Ceia	2.687	7.442	10.129
1-4	Palmetto Point	1.814	8.884	10.698
1-5	Palmetto	.854	1.453	2.307
1-6	Snead Island	3.396	4.91	8.306
1-7	Patten	17.058	24.914	41.972
1-8	Ellenton	1.7	10.381	12.081
1-9	Parrish	15.182	22.353	37.535
1-10	Ft. Hamer	19.749	18.527	38.276
	TOTALS	74.267	120.016	194.283

DISTRICT II

1-1	Duette	40.93	7.78	48.71
1-2	North of 70	24.987	20.102	45.089
1-3	South of 70	24.053	16.5	40.553
	TOTALS	89.97	44.382	134.352

DISTRICT III

1-1	Samoset	9.214	3.303	12.517
1-2	Elwood Park	10.635	8.688	19.323
1-3	Braden River	15.523	14.426	29.949
1-4	Oneco	5.913	11.295	17.208
1-5	Industrial	3.219	7.438	10.657
1-6	Palm Aire	3.373	16.906	20.279
1-7	Upper Manatee & Lorraine	13.57	19.24	32.81
	TOTALS	61.447	81.296	142.743

ROAD MILEAGES (Con't)

DISTRICT IV

<u>AREA #</u>	<u>AREA NAMES</u>	<u>UNPAVED</u>	<u>PAVED</u>	<u>TOTAL</u>
1-1	Northeast	1.735	54.106	55.841
1-2	Cortez	.369	12.563	12.932
1-3	West	2.773	68.77	71.543
1-4	South County	2.534	65.172	67.706
1-5	West Samoset	6.235	10.208	16.443
1-6	Southeast	1.683	48.582	50.265
1-7	Whitfield	1.762	25.718	27.48
	TOTALS	17.091	285.119	302.21
	DISTRICT TOTALS	242.775	530.813	773.588

METHODS BY WHICH RIGHT OF WAY WAS ACQUIRED

- 1) DEEDED
 - A. Donated
 - B. Purchased
- 2) RIGHT OF MAINTENANCE
 - A. Claimed
 - B. Unclaimed
 1. Surveyed
 2. Not surveyed
- 3) DISCLAIMED BY THE STATE
- 4) DISCLAIMED BY THE CITY
- 5) PLATTED AND DEDICATED
 - A. Accepted
 - B. Non-Accepted
 1. Maintained
 2. Non-Maintained
- 6) PLATTED - NON DEDICATED
 - A. Maintained
 - B. Non-Maintained



MANATEE COUNTY

ROUTINELY MAINTAINED

— PAVED and UNPAVED —

ROAD INVENTORY

JANUARY 15, 1982

MANATEE COUNTY

ROUTINELY MAINTAINED PAVED ROAD INVENTORY

January 15, 1982

I N D E X

PAVED ROAD INVENTORY
530.813 TOTAL MILEAGE

PAGE

Code Classifications for Paved Roads-----	2&3
Urban Residential Typical Section & Information -----	4-5
Typical Rural Section & Information -----	6-7
Urban Industrial Typical Section & Information -----	8-9
Minor Collector Typical Section & Information -----	10-11
Major Collector Typical Section & Information -----	12-13
Arterial Typical Section & Information -----	14-15

DISTRICT I - 120.016 TOTAL
MILEAGE

PAGE

AREA 1 - Piney Point-----	16
AREA 2 - Rubonia-----	17-18
AREA 3 - Terra Ceia-----	19
AREA 4 - Palmetto Point-----	20-21
AREA 5 - Palmetto-----	22
AREA 6 - Snead Island-----	23-24
AREA 7 - Patten-----	25-30
AREA 8 - Ellenton-----	31-36A
AREA 9 - Parrish-----	37-40
AREA 10- Ft. Hamer-----	41

DISTRICT III- 81.296 TOTAL MILEAGE

AREA 1 - Samoset-----	46
AREA 2 - Elwood Park-----	47-48
AREA 3 - Braden River-----	49-51
AREA 4 - Oneco-----	52-54
AREA 5 - Industrial-----	55-56
AREA 6 - Palm Aire-----	57-60
AREA 7 - Upper Manatee & Lorriane---	61-63

DISTRICT II-44.382 TOTAL MILEAGE

AREA 1 - Duette-----	42
AREA 2 - NORTH OF SR 70-----	43-44
AREA 3 - SOUTH OF SR 70-----	45

DISTRICT IV - 285.119 TOTAL MILEAGE

AREA 1 - Northwest-----	64-75
AREA 2 - Cortez-----	76-80
AREA 3 - West-----	81-94
AREA 4 - South County-----	95-108
AREA 5 - West Samoset-----	109-111
AREA 6 - Southeast-----	112-125
AREA 7 - Whitfield-----	126-132

NOTE: (N) - NOT CO. MAINTAINED

MANATEE COUNTY

ROUTINELY MAINTAINED PAVED ROADS

January 15, 1982

CODE CLASSIFICATIONS

PAVED ROAD CLASS

(STATE DISCRIPTION)

CLASS 5 LOW TYPE BITUMINOUS

Total thickness less than 7" with a bituminous surface wearing course of 1" or less. Surface course may be mix in place, penetration, surface treatment or plant mix asphaltic concrete.

CLASS 6 HIGH TYPE BITUMINOUS

Total thickness - 7" or greater, with a rigid, or non-rigid base. Each known inch of sub-base with an LBR of 40 or greater, may be counted as 4/10's of an inch of base up to 2½". The wearing course shall be more than 1" of bituminous concrete, i.e. asphaltic concrete plant mix or mix in place. All roads being built to Manatee County Highway Standards - residential or industrial, urban or rural meet classification requirement for Class 6.

CODE CLASSIFICATIONS - CON'T.

TYPICAL SECTION

Urban (curb)-----U
Rural (swale or ditch)-----R
Inverted Crown-----V

PAVEMENT DESIGN

Residential-----r
Industrial-----i
Collector-----c
Thoroughfare-----t

(6) 4 Lane Divided (6) 4LD
(6) 4 Lane Undivided (6) 4LC

CURB TYPES

Miami-----A
Curb & Gutter (State Type "F")-----B
Straight or Vertical Curb (State Type "D")-----S
Median Curb (State Type "E")-----E

BASE TYPES

Soil Cement-----SC
Limerock Base-----LB
Shell Base-----SB
Sand Asphalt-----SA
Mix in Place-----MP
Glorified Sand-----GS
Concrete-----Conc.
Conglomerate-----CG
Brick-----BK

SURFACE TYPES

Asphalt Concrete-----AC
Surface Treatment-----ST

Urban Residential Section

- | | |
|----------------------------|--------------------------------------------------------------------|
| (1) Right of Way Required: | 50 feet |
| (2) Pavement Width: | 24 feet |
| (3) Type of Road Surface: | 1" Asphaltic Concrete |
| (4) Type of Base: | 6" Base Course 600 lbs. per. sq. yd. |
| (5) Type of Sub-Base: | 6" stabilized sub-base 2" to 4" shell marl blended sandy sub-grade |
| (6) Divided: | Not Applicable |
| (7) Drainage: | Curb and Gutter with underground storm drain. |
| (8) Volume of Traffic: | Medium |
| (9) Type of Traffic: | Residential |

Example: Catalina
Spanish Park


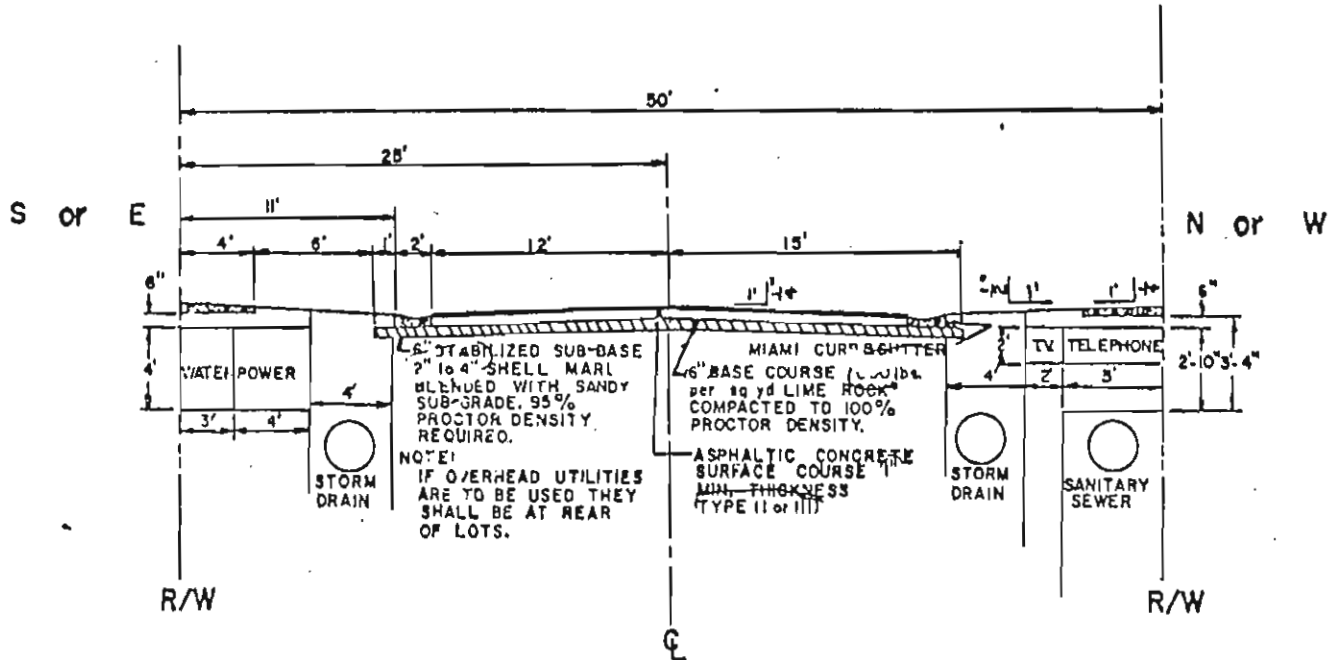


Exhibit 2
Subject to Change



OR APPROVED EQUAL

NOTE:
ALL LATERALS TO BE INSTALLED AT
SAME TIME AS SANITARY SEWER.
ON NEW CONSTRUCTION SANITARY
SEWER MAY BE PLACED ON C OF
R/W IF DESIRED.

19

PREPARED BY
MANATEE COUNTY HIGHWAY DEPARTMENT
ENGINEERING DIVISION

APPROVE

2/12/13 DONALD R. LOVEJOY P.E.

MANATEE COUNTY GRAPHIC STANDARDS
URBAN RESIDENTIAL TYPICAL SECTION

Typical Rural Section

- | | |
|----------------------------|------------------------------------------------------------------------|
| (1) Right of Way Required: | 84 feet |
| (2) Pavement Width: | 24 feet |
| (3) Type of Road Surface: | 1" Asphaltic Concrete |
| (4) Type of Base: | 6" Base Course 600 lbs. per. sq. yd. |
| (5) Type of Sub-Base: | 6" stabilized sub-base 2" to 4" shell marl blended with sand sub-grade |
| (6) Divided: | Not Applicable |
| (7) Drainage: | Swale |
| (8) Volume of Traffic: | Medium Low |
| (9) Type of Traffic: | Residential |

Example: Oakrūn Drive
 32nd Avenue East


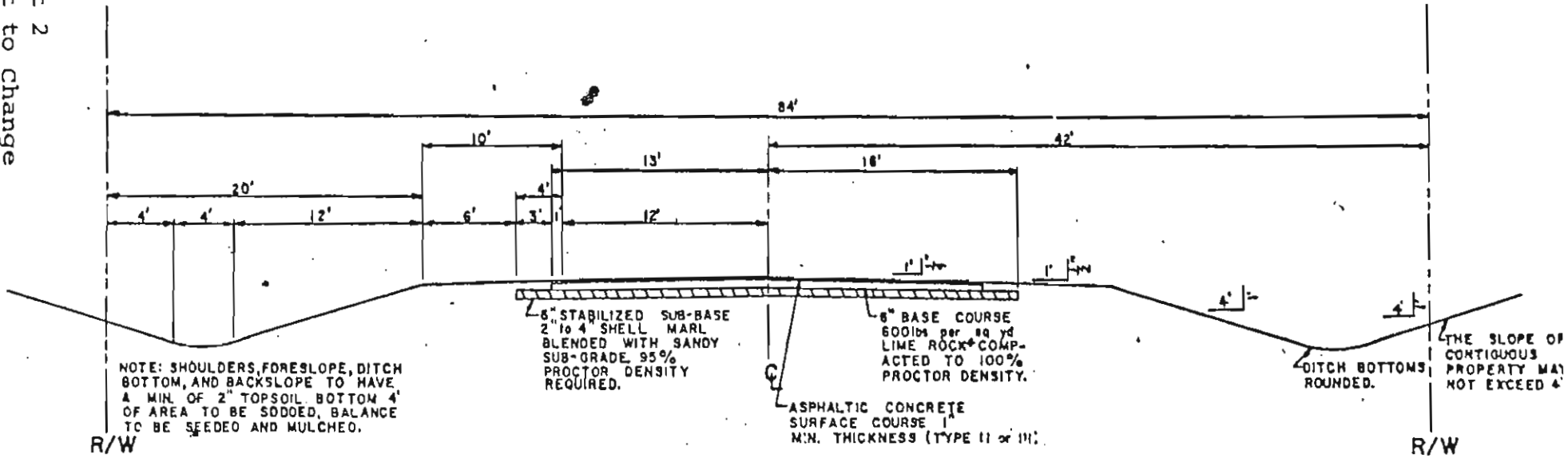


Exhibit 2
Subject to Change

23



OUR APPROVED EQUAL

NOTE
PAVEMENT WIDTH MAY BE DECREASED BY 4' WHEN ALL CONTIGUOUS LOTS, IN A SUBDIVISION, ARE 5 ACRES OR MORE.

PREPARED BY
 MANATEE COUNTY HIGHWAY DEPARTMENT
 ENGINEERING DIVISION
 APPROVED: *Donald R. Lovejoy*
 DONALD R. LOVEJOY P.E.
 COUNTY ENGINEER

MANATEE COUNTY GRAPHIC STANDARDS
 TYPICAL RURAL SECTION

Urban Industrial Section

- (1) Right of Way Required: 50 feet
- (2) Pavement Width: 24 feet
- (3) Type of Road Surface: 1.5" Asphaltic Concrete
- (4) Type of Base: 8" base course 800 lbs. per. sq. yd.
- (5) Type of Sub-Base: 8" stabilized sub-base
- (6) Divided: Not Applicable
- (7) Drainage: Curb and Gutter with underground storm drain
- (8) Volume of Traffic: Light
- (9) Type of Traffic: Industrial Traffic

Example: Whitfield
 Industrial Park
 Henson Industrial
 Park


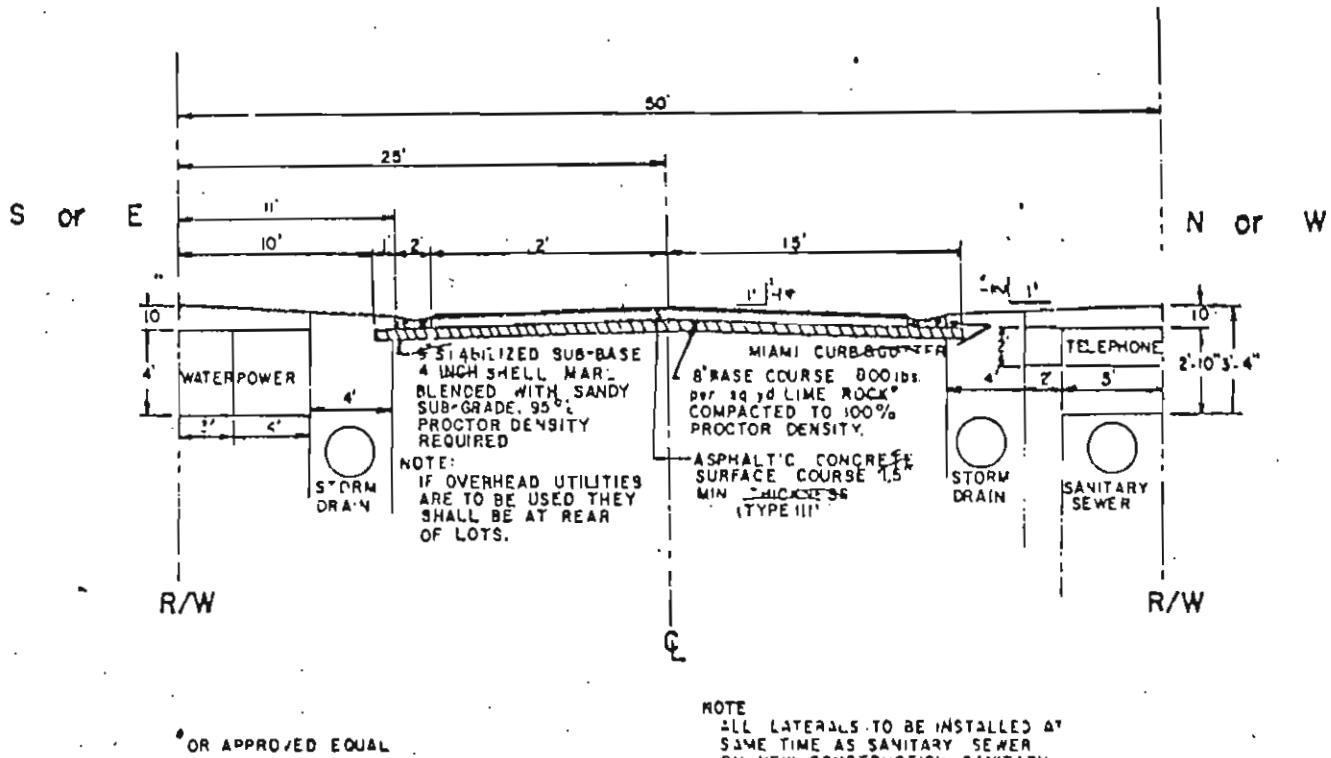


Exhibit 2
Subject to Change



PREPARED BY
MANATEE COUNTY HIGHWAY DEPARTMENT
ENGINEERING DIVISION
APPROVED: *Donald R. Lovejoy*
DONALD R. LOVEJOY
COUNTY ENGINEER

MANATEE COUNTY GRAPHIC STANDARDS
URBAN INDUSTRIAL TYPICAL SECTION

Minor Collector Section

- | | |
|----------------------------|-------------------------------------------------------------------------|
| (1) Right of Way Required: | 66 feet |
| (2) Pavement Width: | 48 feet |
| (3) Type of Road Surface: | 1.25" Asphaltic Concrete |
| (4) Type of Base: | 8½" Base Course 850 lbs. per. sq. yd. |
| (5) Type of Sub-Base: | 12" stabilized sub-base 6" to 8" shell marl blended with Sand Sub-Grade |
| (6) Divided: | Not Applicable |
| (7) Drainage: | Curb and Gutter with underground storm drain |
| (8) Volume of Traffic: | Medium High |
| (9) Type of Traffic: | Residential and Commerical |

Example: Columbia Drive


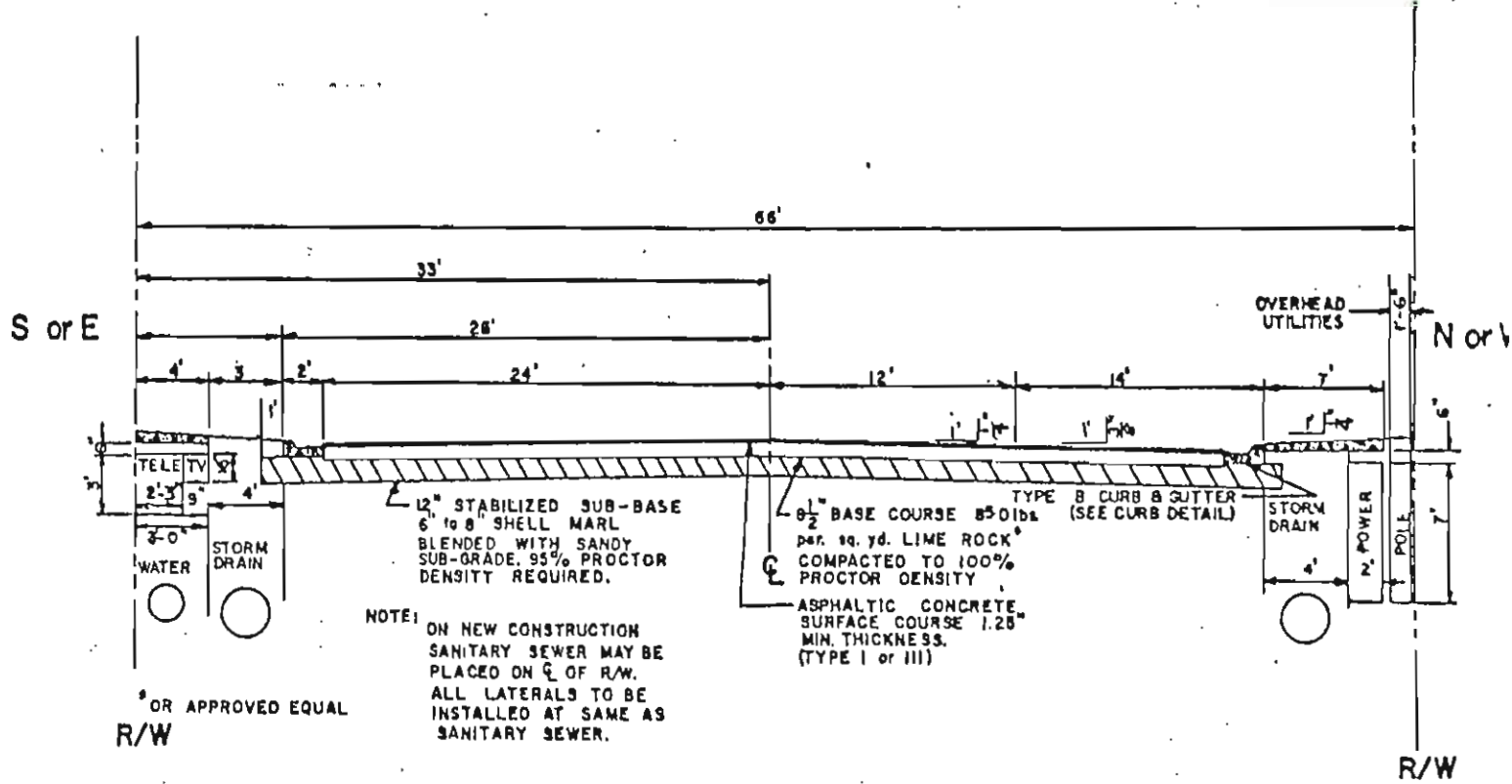


Exhibit 2
 Subject to Change



PREPARED BY
 MANATEE COUNTY HIGHWAY DEPARTMENT
 ENGINEERING DIVISION

APPROVED *Donald R. Lovejoy*
 2/23/73 DONALD R. LOVEJOY
 COUNTY ENGINEER

MANATEE COUNTY GRAPHIC STANDARDS
 MINOR COLLECTOR TYPICAL SECTION

Major Collector Section

- (1) Right of Way Required: 84 feet
- (2) Pavement Width: 84 feet
- (3) Type of Road Surface: 1.5 feet Asphaltic Concrete
- (4) Type of Base: 8.5" Base Course 850 lbs. per. sq. yd.
- (5) Type of Sub-Base: 12" stabilized sub-base
6" to 8" shell marl blended
with Sandy Sub-Grade
- (6) Divided: Medium varies
- (7) Drainage: Curb and Gutter with underground
storm drain
- (8) Volume of traffic: High
- (9) Type of traffic: Commercial and Residential

Example: Bayshore Gardens
Parkway Ext.
53rd Avenue East


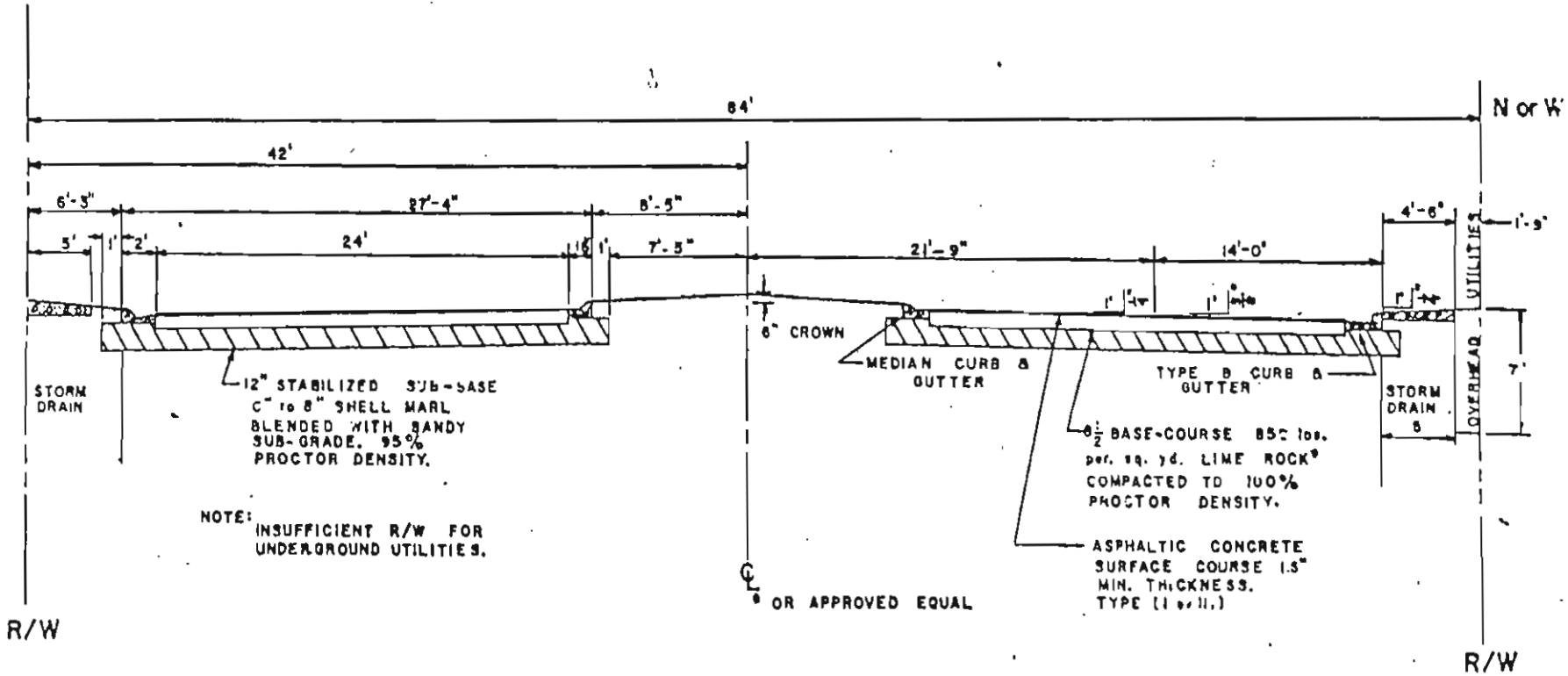


Exhibit 2
Subject to Change

S or E

N or W



22

PREPARED BY
MANATEE COUNTY HIGHWAY DEPARTMENT
ENGINEERING DIVISION
APPROVED: *Ronald L. Joy*
3/23/73

MANATEE COUNTY GRAPHIC STANDARDS
MAJOR COLLECTOR TYPICAL SECTION

Arterial Typical Section

- (1) Right of way Required: 100 feet
- (2) Pavement width: 48 feet
- (3) Type of Road Surface: 1.5' Asphalt Concrete
- (4) Type of Base: 8½" Base course 850 lbs. per. sq. yd.
- (5) Type of sub Base: 12" stabilized sub-base 6" to 8" Shell marl blended with study sub-grade
- (6) Divided: Medium varies
- (7) Drainage: Curb and Gutter with underground storm drain
- (8) Volume of traffic: High
- (9) Type of traffic: Mostly Commercial

Example: U.S. 301
Ellenton


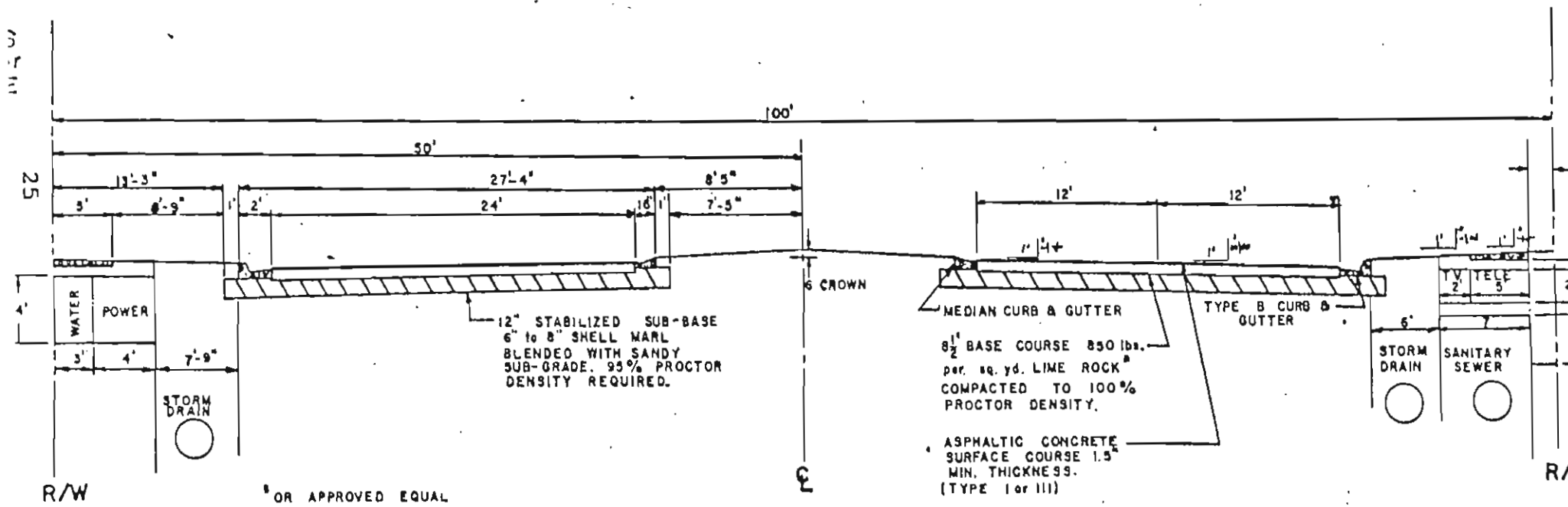


Exhibit 2
Subject to Change



OR APPROVED EQUAL
NOTE: ALL LATERALS TO BE INSTALLED AT THE SAME TIME AS SANITARY SEWER. ON NEW CONSTRUCTION, SANITARY SEWER MAY BE PLACED ON CENTER LINE OF R/W IF DESIRED.

MANATEE COUNTY GRAPHIC STANDARDS
ARTERIAL TYPICAL SECTION

PREPARED BY
MANATEE COUNTY HIGHWAY DEPARTMENT
ENGINEERING DIVISION
APPROVED *Donald R. Lovejoy*
2/23/73 DONALD R. LOVEJOY P.E.
COUNTY ENGINEER

DISTRICT I - PAVED

PINEY POINT - Area I

COUNTY MAINTAINED PAVED ROADS

DISTRICT I

PINEY POINT - AREA 1

11.763 TOTAL MILEAGE

<u>NAMES</u>	<u>LOCATION</u>	<u>MILEAGE</u>	<u>CLASS</u>	<u>SEC.</u>	<u>TS.</u>	<u>RG.</u>	<u>R/w</u>
Buckeye Rd. (CR 2)	from US 41 east 1 mile	1.000	6Rr20	7/8/9	33	18	2a60'
	from MPI to I-75 west appr.	2.414	5Rr20	10	33	18/19	2a60'
	I-75 west appr. east to Carter Rd.	0.738	6Rr24	11	33	18	2a60'
	Carter Rd. East to end of pavement	0.113	6Rr24	11	33	18	2a60'
Carter Rd.	from Buckeye southwest to end of pav.	0.739	6Rr22	11	33	18	3/5
Gillet Dr.	from Moccasin Wallow Rd. (CR 16) north thence east past Gillet Rd. and northeast to dead end	0.438	6Rr22	16	33	18	3/5
Moccasin Wallow Rd. (CR 6)	from US 41 to Carter Rd. (West side of I-75)	3.742	6Rr16/22	15-18	33	18	2a/82 2a/29
Piney Point Rd. (CR39)	from US 41 to Reeder Rd.	0.612	6RI24	1	33	17	105
	from Reeder Rd. to Tampa Bay	0.7	5RI24	6	33	18	2a/10'
Reeder Rd.	from Piney Point Rd. to dead end	.50	6RI24	6	33	18	2a/10'
Rock Payne Rd.	from US 41 to SR 683	0.767	6Rr24	19/20	33	18	2a/25 65
Sim Barko	from Erie Rd. (CR10) South thence east to end of pavement (Section unpaved roads)	0.171	6Rr20	29	33	18	3/60

DISTRICT 1 - PAVED

RUBONIA - Area 2

COUNTY MAINTAINED PAVED ROADS

DISTRICT I

RUBONIA - AREA 2

9.389 TOTAL MILEAGE

<u>AVENUES</u>	<u>LOCATION</u>	<u>MILEAGE</u>	<u>CLASS</u>	<u>SEC.</u>	<u>TS.</u>	<u>RG.</u>	<u>R/W</u>
2nd Ave. Dr. E.	from 49th St. E. south to the dead end	0.056	5Rr16	1	34	17	5a1-50
4th Ave. E.	from 45th St. E. to 49th St. E.	.25	5Rr16	1	34	17	?
14th Ave. E.	from 72nd St. Ct. E. to 72nd St. E.	0.047	5Rr16	25	33	17	5a1-50
15th Ave. E.	from 71st St. Ct. E. to dead end	0.037	5Rr20	25	33	17	5a1-50
<u>STREETS</u>							
45th St. E.	from US 41 west to right of way US 19	.257	5Rr16	1	34	17	?
48th St. Ct. E.	from 4th Ave. E. to 2nd Ave. Dr. E.	0.099	5Rr16	1	34	17	5a1-50
52nd St. E.	from Canal Rd. to Cul-de-Sac	0.108	6Rr24	S36	33	17	5a1-50
64th St. Ct. E.	from Bayshore Rd. to Cul-de-Sac	0.094	6UAr20	N36	33	17	5a1-50
72nd St. E.	from Bayshore Rd. to 14th Ave. E.	0.265	5Rr16	25	33	17	5a1-50
72nd St. Ct. E.	from Bayshore Rd. E. 210'	0.039	6UAr28	25	33	17	5a1-50
	from 210' East of Bayshore Rd. to 73rd St. E.	0.343	5Rr18	25	33	17	5a1-50
73rd St. E.	from US 41(SR45) to end of pavement	0.170	5Rr24	30	33	18	2b2-7
<u>NAMES</u>							
Bayshore Rd. (CR237)	from US 41 to US 41	2.762	6RI24	25/36 19	33 33	17 18	2a, 3, 6a/ 25'-66'
Bishop Harbor Rd.	from US 41 to Bayshore Rd.	2.484	6Rr18	19	33	18	2a/25'-86'

COUNTY MAINTAINED PAVED ROADS

DISTRICT I

RUBONIA (Con't)-AREA 2

<u>NAMES</u>	<u>LOCATION</u>	<u>MILEAGE</u>	<u>CLASS</u>	<u>SEC.</u>	<u>TS.</u>	<u>RG.</u>	<u>R/W</u>
Experimental Farm Road (49th St. E.)	from US 41 to US 19	0.409	6Rr20	1	34	17	2a, 5/50'-65'
Gillette Circle (5th Ave.)	from Bayshore Rd. to Bayshore Rd.	0.787	5Rr12	30	33	18	2a/28'-67'
Palmview Rd. (CR12)	from US 41 to Bayshore Rd.	.656	6Rr19 (20,18)	31/36	34	17	2a, 5a1/50'±
	from Bayshore Rd. to US 19	0.696	5Rr16	1	34	17	2a, 5a1/25'-66'

DISTRICT 1 - PAVED

TERRA CEIA - Area 3

COUNTY MAINTAINED PAVED ROADS

DISTRICT I

TERRA CEIA - AREA 3

7.442 TOTAL MILEAGE

<u>AMES</u>	<u>LOCATION</u>	<u>MILEAGE</u>	<u>CLASS</u>	<u>SEC.</u>	<u>TS.</u>	<u>RG.</u>	<u>R/W</u>
Bayshore Dr.	from Terra Ceia Rd. across US 19 to Terra Ceia Rd.	3.672	5Rr18	26/35	33	17 2b/25'	60'
Center Rd.	from Bayshore Rd. to Terra Ceia Rd.	.75	5Rr14	26/27	33	17 2b/50'	
Deeps Rd. & Burns Dr. (71st St. Ct. & 22nd Ave.)	from Bayshore Rd. to dead end	0.224	5Rr20	27	33	17 2b/50'	
Unset (Dr.) Lane	from Center Rd. to Bayshore Dr.	0.22	5Rr18	34	33	17 2b/34'	43'
Terra Ceia Rd. E. (CR 20)	from US 19 to the east to Bayshore Rd. (Old 41)	1.908	6Rr18	26/27	33	17 2b/30'	
Terra Ceia Rd. W.	from US 19 to the West to Bayshore Dr.	0.668	6Rr18	1/12/13	33	17 2b/30'	

DISTRICT I - PAVED
PALMETTO POINT - Area 4

COUNTY MAINTAINED PAVED ROADS

DISTRICT 1

PALMETTO POINT AREA 4

8.884 TOTAL MILEAGE

<u>AVENUES</u>	<u>LOCATION</u>	<u>MILEAGE</u>	<u>CLASS</u>	<u>SEC.</u>	<u>TS.</u>	<u>RG.</u>	<u>R/W</u>
3rd Ave. W.	from Palmetto Point Blvd. to 42nd St. Ct. W.	.90	5Rr16	2	34	17	5al/50'
4th Ave. W.	from 42nd St. Ct. W. to dead end	0.07	5Rr15	2	34	17	5al/50'
4th Ave. Dr. W.	from 41st St. W. to 43rd St. Blvd. W.	.12	5Rr15	2	34	17	5al/50'
5th Ave. W.	from 50th St. W. to 41st St. W.	.53	5Rr16	2	34	17	5al/50'
5th Ave. Dr. W. (Stuart Road)	from 48th St. Ct. W. to Palmetto Point Blvd.	.066	5Rr18	2	34	17	5al/50'
<u>STREETS</u>							
41st St. W.	from 5th Ave. W. to 4th Ave. W.	.11	5Rr15	2	34	17	5al/50'
42nd St. Ct. W.	from 3rd Ave. W. to 4th Ave. Dr. W.	.14	5Rr15	2	34	17	5al/50'
43rd St. Blvd.	from US 19 to 5th Ave. W. & Palmetto Point Blvd.	.18	5Rr15	2	34	17	5al/50'
44th St. Ct. W.	from 3rd Ave. W. to Pal. Pt. Blvd.	.45	5Rr15	2	34	17	5al/50'
45th St. Ct. W.	from US 19 to Pal. Pt. Blvd.	.64	5Rr16	2	34	17	5al/50'
46th St. W.	from 3rd Ave. W. to Pal. Pt. Blvd.	.54	5Rr15	2	34	17	5al/50'
47th St. W.	from 3rd Ave. W. to Pal. Pt. Blvd.	.50	5Rr15	2	34	17	5al/50'
48th St. W.	from 3rd Ave. W. to Pal. Pt. Blvd.	.50	5Rr15	2	34	17	5al/50'
48th St. Ct. W.	from 3rd Ave. W. to Pal. Pt. Blvd.	.41	5Rr15	2	34	17	5al/50'
49th St. W.	from 3rd Ave. W. to 5th Ave. W.	.22	5Rr15	2	34	17	5al/50'

COUNTY MAINTAINED PAVED ROADS

DISTRICT I

Palmetto Point Area 4 (Con't)

<u>STREETS</u>	<u>LOCATION</u>	<u>MILEAGE</u>	<u>CLASS</u>	<u>SEC.</u>	<u>TS.</u>	<u>RG.</u>	<u>R/W</u>
50th St. W.	from US 19 to Palmetto Point Blvd.	.36	5Rr15	2	34	17	5al-50'
51st St. W.	from 3rd Ave. W. to Palmetto Point Blvd.	.22	5Rr15	2	34	17	5al-50'
51st St. Ct. W.	from 3rd Ave. W. to Palmetto Point Blvd.	.18	5Rr15	2	34	17	5al-50'
52nd St. W.	from US 19 to Palmetto Point Blvd.	.27	5Rr16	2	34	17	5al-50'
53rd St. W.	from 3rd Ave. W. to Palmetto Point Blvd.	.10	5Rr15	2	34	17	5al-50'
<u>NAMES</u>							
Arlington Rd. (45th St. Blvd. W.)	from Palmetto Point Dr. N. to Cul-de-Sac	.41	6UAr24	2	34	17	5al-50'
Bay State Rd. (6th Ave. Blvd. W.)	from Palmetto Point Dr. to Cul-de-Sac	.37	6UAr24	35	33	17	5al-50'
Beacon Rd. (7th Ave. W.)	from Palmetto Point Dr. N. to Cul-de-Sac	.34	6UAr24	2	34	17	5al-50'
Commonwealth Rd. (8th Ave. W.)	from Palmetto Point Dr. N. to Cul-de-Sac	.32	6UAr24	2	34	17	5al-50'
Palmetto Point Dr. (53th St. W.) (8th Ave. W.) (0th Ave. Blvd.)	from US 19 to 5th Ave. W.	0.938	6Rr20 (Curb W. side 3rd Ave. E. to 45th St. (Park))	2	34 33	17 17	5al-50' 5al-50'

DISTRICT I - PAVED

PALMETTO - Area 5

COUNTY MAINTAINED PAVED ROADS

DISTRICT 1

PALMETTO - AREA 5

1.453 TOTAL MILEAGE

<u>AVENUES</u>	<u>LOCATION</u>	<u>MILEAGE</u>	<u>CLASS</u>	<u>SEC.</u>	<u>TS.</u>	<u>BG.</u>	<u>R/W</u>
4th Ave. W. (Orange Park)	from 17th St. W. to 21st St. W.	0.24	5USr24	11	34	17	5a1/50'
6th Ave. W. (Orange Park)	from 17th St. W. to 21st St. W.	0.23	5USr24	11	34	17	5a1/50'
8th Ave. W. <u>STREETS</u>	from 33rd St. W. to 21st St. W.	0.90	6USr24	11	34	17	?
19th St. W. (Orange Park)	from Business 41 to 6th Ave. W.	0.11	5USr24	11	34	17	5a1/50'
20th St. W. (Orange Park)	from Business 41 to Bayshore Rd. (Old 41)	0.23	5USr24	11	34	17	5a1/50'
33rd St. W. <u>NAMES</u>	from 14th Ave. W. to US 41	1.182	5Rr15/20	2	34	17	2b1/50'
Memphis Rd. (17th St. E. & W.) (CR 20)	from Bus. 41 (CR45) to US 41 (SR55)	0.634	5Rr18	11	34	17	MIXED, 1b/80'
Dayshore Rd. (Old 41)	from (US 41 Blvd.) from 17th St. to 26th St. (Bus. 41)	0.80	5Rr24 PCCBarge	11	34	17	3

DISTRICT I - PAVED
SNEAD ISLAND - Area 6

COUNTY MAINTAINED PAVED ROADS

DISTRICT I

SNEAD ISLAND - AREA 6

4.91 TOTAL MILEAGE

<u>NAMES</u>	<u>LOCATION</u>	<u>MILEAGE</u>	<u>CLASS</u>	<u>SEC.</u>	<u>Ts.</u>	<u>Rq.</u>	<u>R/W</u>
Old Sneads Island Road	from Sneads Island Road East to the Channel	.11	5Rr16	16	34	17	2a/50'
Old Sneads Island Road	from Sneads Island Road West to the Channel (Resturants and Marina)	.09	5Rr11	"	"	"	2a/50'
11th Street Court West (Cutoff)	from Sneads Island Road South West thence North to dead end at Bridge abutment.	.18	5Rr15	"	"	"	2a/50'
48th Avenue West	from Sneads Island Road to Emerson Point Road	.24	5Rr18	17	34	17	1a,5a1/30'
50th Avenue Drive West	from Snead Island Road North to the Dead end	.119	5Rr16	"	"	"	5a1/50'
Sneads Island Road (CR-22)	from 53rd Avenue West to 14th Avenue West	1.38	6Rr24	"	"	"	2a,5a1/30'..8
15th Street West	from 53rd Avenue West to Cul-de-Sac	0.08	5Rr20	"	"	"	5a1/50.74'
51st Avenue Drive West	from Sneads Island R.N. to Dead end	.119	5Rr16	"	"	"	5a1/50'
Emerson Point Road (CR-22) (17th Street West)	from Tarpon Road to the Curve (end of pavement)	.92	5Rr18	8	34	17	2a/50'
Tarpon Road (CR-22)	from Sneads Island Road (CR22) to the North past Sail Fish Lane to the dead end	.66	6UAR32	"	"	"	5a1/50'
Sailfish Lane (23rd Street West)	from Tarpon Road to the West to the Cul-de-Sac	.11	6UAR22	"	"	"	"
Dolphin Lane (22nd Street West)	from Tarpon Road to the West to the Cul-de-Sac	.11	6UAR22	"	"	"	"

COUNTY MAINTAINED PAVED ROADS

DISTRICT I

SNEAD ISLAND - AREA 6 (Con't)

<u>NAMES</u>	<u>LOCATION</u>	<u>MILEAGE</u>	<u>CLASS</u>	<u>SEC.</u>	<u>Ts.</u>	<u>Rq.</u>	<u>R/W</u>
Pompano Lane (21st Street West	from Tarpon Road to the East to Cul-de-Sac	.36	6UAr22	8/9	34	17	5al/40'
45th Avenue Drive West and 20th Street West)	from Tarpon Road to the West thence to the South and thence to the East to Tarpon Road	.21	6UAr22	9	34	17	5al, 40'
Marlin Lane (19th Street West)	from Tarpon Road both to the East. and to the West to the Cul-de- Sacs	.23	"	"	"	"	"
Pinfish Lane (18th Street West)	from Tarpon Road both to the East and to the West to the Cul-de-Sacs	.23	"	"	"	"	"

DISTRICT I - PAVED

PATTEN - Area 7

COUNTY MAINTAINED PAVED ROADS

DISTRICIT I

PATTEN - AREA 7

24.914 TOTAL MILEAGE

<u>AVENUES</u>	<u>LOCATION</u>	<u>MILEAGE</u>	<u>CLASS</u>	<u>SEC.</u>	<u>TS.</u>	<u>RG.</u>	<u>R/W</u>
2nd Ave. W.	from 17th St. W. to 12th St. W.	.32	6UAr29	13	34	17	5al-47'
2nd Ave. E. (Washington Park East)	from 30th St. E. to 27th St. E.	0.252	5Rr18	12	34	17	5al-25'/30'
2nd Ave. E.	from 17th St. (S) to Lincoln School Entrance	0.060	5Rr16	13	34	17	47'
2nd Ave. E.	from 17th St. E. to 25th St. E.	0.508	5Rr20	12	34	17	5al-80'
2nd Ave. Dr. E. (Pal. Country Club Est.)	from 37th St. Ct. E. to the (S) to 36th St. Ct. E.	.090	5Rr18	1	34	17	5al-50'
3rd Ave. Dr. E. (Dixie Lane)	from Mendoza Rd. (39th St. E.) to Alcazar Dr. (37th St. Ct. E.)	0.103	5Rr14	1	34	17	5al-60'
4th Ave. E. (Washington Park East)	from 29th St. E. to 23rd St. E.	0.393	6Rr20	12	34	17	5al-30'/50'
4th Ave. E. (Pal. Country Club Est.)	from 36th St. Ct. E. to 4th Ave. Blvd. E.	0.043	5Rr18	1	34	17	5al-60'
4th Ave. Blvd. E. (Pal. Country Club Est.)	from 37th St. Ct. E. to Mendoza Rd.	0.138	5Rr14	1	34	17	5al-60'
5th Ave. E. (Washington Park East)	from 30th St. E. to 29th St. E.	0.046	5Rr18	12	34	17	5al-50'
5th Ave. E. (Washington Park East)	from 29th St. E. to 25th St. E.	0.247	6UAr20	12	34	17	5al-50'
5th Ave. Dr. E. (Washington Park East)	from 25th St. E. to 23rd St. E.	0.123	6UAr20	12	34	17	5al-50'
6th Ave. E.	from 29th St. E. to 25th St. E.	0.246	6UAr20	12	34	17	5al-50'

COUNTY MAINTAINED PAVED ROADS

DISTRICIT I

PATTEN - AREA 7 (Con't)

<u>AVENUES</u>	<u>LOCATION</u>	<u>MILEAGE</u>	<u>CLASS</u>	<u>SEC.</u>	<u>TS.</u>	<u>RG.</u>	<u>R/W</u>
7th Ave. E.	from 23rd St. E. to 25th St. E.	0.123	6UAr20	12	34	17	5al-42'
	from 25th St. E. to 29th St. E.	0.249	6Rr24	12	34	17	5al-50'
8th Ave. E.	from 29th St. E. to 30th St. E.	0.06	5Rr20	12	34	17	5al-25'
8th Ave. E. (Lake Park/Apollo Park)	from 31st St. (N) past 32nd St. to dead end	0.106	6UAr20	12	34	17	5al-50'
9th Ave. Dr. E. (Washington Gardens-Palmetto Villas)	from 25th St. E. to 26th St. Ct. E.	.101	5Rr20	12	34	17	5al-50'
9th Ave. Dr. E. (Lake Park/Apollo Park)	from 29th St. (N) thence NE to the Cul-de-Sac	0.26	6UAr20	12	34	17	5al-50'
13th Ave. Dr. E. (Washington Gardens/25th St. E. to Cul-de-Sac Palmetto Villas)	from 26th St. Ct. E. to the south across	.110	5Rr20	12	34	17	5al-50'
14th Ave. Dr. E. (Washington Gardens/Palmetto Villas)	from 26th St. E. to the (N) to Cul-de-Sac	0.020	5Rr20	12	34	17	5al-50'
15th Ave. E. (Washington Gardens/Palmetto Villas)	from 26th St. E. to the school	0.86	5Rr22	12	34	17	5al-50'
30th Ave. Dr. E. (Palmview Gardens)	from 60th St. E. (W) to Palmview Rd.	0.06	6Rr20	31	33	18	5al-50'
32nd Ave. Dr. E. (Palmview Gardens)	from Palmview Rd. to 57th St. Ct. E.	0.22	6UAr20	32	33	18	5al-50'
36th Ave. Dr. E. (Shadowbrook)	from Shadowbrook Lane to 68th St. Ct. E.	0.08	6VC24	29	33	18	5al-50'
36th Ave. Dr. E. (Shadowbrook)	from 63rd St. E. to 64th St. Ct. E.	0.05	6VC24	29	33	18	5al-50'

COUNTY MAINTAINED PAVED ROADS

DISTRICIT I

PATTEN - AREA 7 (Con't)

<u>AVENUES</u>	<u>LOCATION</u>	<u>MILEAGE</u>	<u>CLASS</u>	<u>SEC.</u>	<u>TS.</u>	<u>RG.</u>	<u>R/W</u>
37th Ave. E. (Shadowbrook)	from 63rd St. E. to 38th Ave. E.	0.05	6VC24	29	33	18	5al-50'
	from Shadowbrook Lane to 38th Ave. E.	0.07	6VC24	29	33	18	5al-50'
38th Ave. E. (Shadowbrook)	from 63rd St. E. to 37th Ave. E.	0.04	6VC24	29	33	18	5al-50'
	from 37th Ave. E. to Shadowbrook Lane	0.08	6VC24	29	33	18	5al-50'
39th Ave. E. (Shadowbrook)	from Shadowbrook Lane to 40th Ave. E.	0.09	6VC24	29	33	18	5al-50'
40th Ave. E. (Shadowbrook)	from 39th Ave. E. to Shadowbrook lane	0.11	6VC24	29	33	18	5al-50'
40th Ave. E. (Palmview Acres)	from 70th St. E. to 71st St. E.	0.130	6Rr22	29	33	18	5al-84
41st Ave. E. (Shadowbrook)	from Erie Rd. to 63rd St. E.	0.17	6UAr24	29	33	18	5al-50'
43rd Ave. E. (Shadowbrook)	from 63rd St. E. to _____ (will cont.) to 68th St. Ct. E.	0.11	6VC24	29	33	18	5al-50'
<u>STREETS</u>							
21st St. E. (Plantation Rd.)	from US 41 E. to Dunlap Canal	0.152	6UAr20	12	34	17	?
	from Dunlap Canal to 9th Ave. (end of pave.)	0.170	6Rr20	12	34	17	?
23rd St. E.	from 2nd Ave. E. across US 41 to 7th Ave. E.	0.30	6UAr24	12	34	17	5al-40'
25th St. E.	from 2nd Ave. E. east of US 41, west to Bayshore Rd. (CR37)	0.234	5Rr20	12	34	17	5al-55'
25th St. E.	from US 41 from curb to 13th Ave. Dr. E.	0.532	6Rr20	12	34	17	5al-55'
	past 9th Ave. Dr. E. to curb	.143	6Rr24	12	34	17	5al-50'

COUNTY MAINTAINED PAVED ROADS

DISTRICT I

PATTEN - AREA 7 (Con't)

<u>STREETS</u>	<u>LOCATION</u>	<u>MILEAGE</u>	<u>CLASS</u>	<u>SEC.</u>	<u>TS.</u>	<u>RG.</u>	<u>R/W</u>
26th St. E. (Wash. Gard. - Palmetto Villas)	from 15th Ave. Dr. E. to Canal Rd. from 13th Ave. Dr. E. to 15th Ave. E. from 9th Ave. Dr. E. to dead end	0.060 0.107 0.100	5UAr20 6Rr24 5Rr20	12 12 12	34 34 34	17 17 17	5al-50' 5al-50' 5al-50'
26th St. Ct. E. (Wash. Gard. - Pal. Villas)	from 9th Ave. Dr. E. to the curb from the curb past 13th to 15th Ave. E.	0.098 0.253	5Rr20 5UAr20	12 12	34 34	17 17	5al-50' 5al-50'
26th St. Dr. E. (Wash. Gard. - Pal. Villas)	from 13th Ave. E. to the West to Cul-de-Sac	0.034	5Rr20	12	34	17	5al-50'
27th St. E. (Washington Park)	from 3rd Ave. E. to 7th Ave. E.	0.240	6UAr20	12	34	17	5al-50'
29th St. E. (Washington Park)	from Canal Rd. (east) to dead end	0.85	6Rr24	12	34	17	5al-60'
30th St. E. (Lincoln Manor)	from 2nd Ave. E. to 8th Ave. E.	0.37	5Rr18	12	34	17	5al-50'
31st St. E. (Lake Park/Apollo Park)	from 8th Ave. E. past 9th Ave. Dr. E. thence northeast thence north to the dead end	0.269	6UAr20	12	34	17	5al-50'
31st St. Ct. E. (Lake Park/Apollo Park)	from 31st St. E. to Cul-de-Sac	.039	6UAr20	12	34	17	5al-50'
32nd St. E. (Lake Park/Apollo Park)	from 8th Ave. E. to 9th Ave. Dr. E.	.11	6UAr20	12	34	17	5al-50'
36th St. Ct. E. (Fredelsie Dr.) (Palmetto Country Club Estates)	from 2nd Ave. Dr. E. to 4th Ave. E.	0.104	5Rr18	1	34	17	5al-50'
37th St. Ct. E. (Palmetto Country Club Estates)	from US 41 to 4th Ave. Blvd. E.	0.234	5Rr14	1	34	17	5al-60'

COUNTY MAINTAINED PAVED ROADS

DISTRICIT I

PATTEN-AREA 7 (Con't)

<u>STREETS</u>	<u>LOCATION</u>	<u>MILEAGE</u>	<u>CLASS</u>	<u>SEC.</u>	<u>TS.</u>	<u>RG.</u>	<u>R/W</u>
46th St. Ct. E. (Palmview Gardens)	from US 41 to the east to the Cul-de-Sac	.179	6Rr24	1	34	17	5al-50
57th St. Ct. E. (Palmview Gardens)	from 32nd Ave. Dr. E. to dead end	0.22	6UAr20	32	33	18	5al-50
58th St. E. (Palmview Gardens)	from 32nd Ave. Dr. E. to the west to the dead end	0.03	6Rr20	32	33	18	5al-50
60th St. E. (Palmview Gardens)	from Jackson Rd. to 32nd Ave. Dr. E.	0.27	6Rr20	31/32	33	18	5al-50
63rd St. E. (Shadowbrook)	from SR 683 to 41st Ave. E. from 43rd Ave. E. to _____ (will Cont.)	0.20 0.01	6UAr24 6VC24	29 29	33 33	18 18	5al-50 5al-50
64th St. E. (Shadowbrook)	from Shadowbrook Lane to 43rd Ave. E.	0.19	6VC24	29	33	18	5al-50
66th St. E. (Shadowbrook)	from 41st Ave. E. to 43rd Ave. E.	0.11	6VC24	29	33	18	5al-50
67th St. E. (Shadowbrook)	from 41st Ave. E. to _____ (will cont.)	0.01	6VC24	29	33	18	5al-50
68th St. E. (Shadowbrook)	from 41st Ave. E. to east _____ (Will cont.)	0.01	6VC24	29	33	18	5al-50
68th St. Ct. E. (Shadowbrook)	from 36th Ave. Dr. E. to _____ (will cont.)	.21	6VC24	29	33	18	5al-50
69th St. E. (Shadowbrook)	from 41st Ave. E. to _____ (will cont.)	0.01	6VC24	29	33	18	5al-50
70th St. E. (Palmview Acres)	from SR 683 to 40th Ave. E.	0.189	6Rr22	29	33	18	5al-84

COUNTY MAINTAINED PAVED ROADS

DISTRICT I

PATTEN - AREA 7 (Con't)

<u>STREETS</u>	<u>LOCATION</u>	<u>MILEAGE</u>	<u>CLASS</u>	<u>SEC.</u>	<u>TS.</u>	<u>RG.</u>	<u>R/W</u>
71st St. E. (Palmview Acres)	from SR 683 to 40th Ave. E.	0.188	6Rr22	29	33	18	5a1/84'
<u>NAMES</u>							
Canal Rd. (CR243)	from Memphis Rd. (N) to dead end	2.821	5Rr18	36	33	17	2a/28'-110'
Dog Pound Rd. (Animal Control)	from 25th St. (S) to dead end	0.104	6Rr16	12	34	17	5a1/30'
Erie Rd.	from Sim Barko Rd. to Buffalo	.447	6Rr24	29	33	18	STATE
Experimental Farm Rd. (CR 14)	from SR 683 to US 41	1.871	6Rr20		33/34	17/18	2a/43'-79'
Jackson Rd.	from Erie Rd. (69th St. E.) south to Experimental Farm Rd.	1.22	6Rr24	30/31	33	18	MIXED/50'
Memorial St. (14th St.)	from 2nd Ave. W. to Jefferson St.	0.12	6Rr24	13	34	17	5a1/41.3'
Memphis Rd. (CR20) (17th St. E. & W.)	from US 41 to Canal Rd. from Canal Rd. E. to RR(-) from SR 683 to US 301	.724 .746 1.15	5Rr18 6Rr19 6Rr24	10/11 7/8/9 12/18/19	34 34 34	17 17 18	MIXED MIXED 1b/80'
CR16/Mendoza Rd. (39th St. E.)	from US 41 (SR45) west to Canal Rd.	0.896	6Rr18	1	34	17	5a1/50'
(37th St. E.)	from Canal Rd. to RR (unpaved) from RR to SR 683 from SR 683 to E. Appr. I-75	.456 1.121	3 6Rr20 6Rr24	5 5	34 34	18 18	2a/55'-60' 5a/60'
Palm View Rd. (61st St. E.)	from US 41 to SR 683	1.075	6Rr19	31/32	33	18	MIXED/50'

DISTRICT 1 - PAVED

ELLENTON - Area 8

COUNTY MAINTAINED PAVED ROADS

DISTRICT I

ELLENTON AREA 8

10.381 TOTAL MILEAGE

<u>AVENUES</u>	<u>LOCATION</u>	<u>MILEAGE</u>	<u>CLASS</u>	<u>SEC.</u>	<u>TS.</u>	<u>RG.</u>	<u>R/W</u>
12th Ave. E. (Don Courtney Rd.) (Palmetto Industrial Park)	from US 301 N. to the Railroad	.240	6Rr17	18	34	18	2al-35'/48'
15th Ave. Dr. E. (Palmetto Industrial Park)	from SR 301 to the S. to the dead end	.373	5Rr20	18	34	18	5al-50'
18th Ave. Dr. E. (Palmetto Industrial Park)	from 17th St. E. to the S. to 13th St. E.	0.25	6Rr22	18	34	18	5al-50'
20th Ave. E. (Palmetto Industrial Park)	from 13th St. E. to the (N) to New Pav't.	.149	5Rr22	18	34	18	5al-50'
20th Ave. E. (Palmetto Industrial Park)	from 17th St. E. to the S. to end of New Pavement	0.101	6Rr22	18	34	18	5al-50'
27th Ave. E. (Highland Shores)	from N. Orchid Dr. to S. Orchid Dr.	.03	5Rr18	19	34	18	5al-50'
41st Ave. E. (Ixora Ave.) (Tropical Harbour)	from 9th St. E. to Cul-de-Sac	0.24	6UAr24	17	34	18	5al-50'
41st Ave. E. (Tideview)	from US 301 to dead end	0.38	6Rr18	17	34	18	5al-35'
41st Ave. Dr. E. (Tideview)	from 41st Ave. E. to 12th St. Ct. E.	0.18	6Rr18	17	34	18	5al-35'
42nd Ave. E. (Tropical Harbour)	from 9th St. E. to dead end	0.21	6UAr24	17	34	18	5al-50'
42nd Ave. Dr. E. (Hibiscus Rd.) (Tropical Harbour)	from US 301 to 9th St. E. (Magnolia Dr.)	0.07	4LD6Rr41	17	34	18	5al-70'
43rd Ave. E. (Tideview)	from 15th St. E. to Cul-de-Sac	.02	6UAr24	17	34	18	5al-50'

COUNTY MAINTAINED PAVED ROADS

DISTRICT I

ELLENTON AREA 8 (Con't)

<u>AVENUES</u>	<u>LOCATION</u>	<u>MILEAGE</u>	<u>CLASS</u>	<u>SEC.</u>	<u>TS.</u>	<u>RG.</u>	<u>R/W</u>
43rd Ave. E. (Tideview)	from 11th St. Ct. E. to 12th St. Ct. P.	.04	6Rr18	17	34	18	5al-35'
43rd Ave. E. (Trop. Harb.)	from 9th St. E. to dead end	.21	6Rr20	17	34	18	5al-50'
43rd Ave. Dr. E. (Tideview)	from 10th St. Ct. E. to 12th St. Ct. E.	.12	6UAr24	17	34	18	5al-50'
44th Ave. E. (Tideview)	from 16th St. Ct. E. to Cul-de-Sac	0.10	6UAr24	17	34	18	5al-50'
44th Ave. E. (Tideview)	from 14th St. E. to Cul-de-Sac	.02	6UAr24	17	34	18	5al-50'
44th Ave. E. (Traction Ave.) (Manatee Sub. & Vicinity)	from US 301 to 7th St. (-)	0.218	6Rr24	17	34	18	5al-50'
44th Ave. Dr. E. (Tideview)	from 10th St. Ct. E. to 12th St. Ct. E.	.12	6UAr24	17	34	18	5al-50'
45th Ave. E. (Tideview)	from 16th St. Ct. E. to 15th St. E.	.12	6UAr24	17	34	18	5al-50'
45th Ave. E. (Tideview)	from 14th St. E. to 13th St. E.	.02	6UAr24	17	34	18	5al-50'
45th Ave. E. (Tideview)	from US 301 to 12th St. Ct. E.	.13	6UAr24	17	34	18	5al-50'
45th Ave. E. (Orange Ave.) (Manatee Sub. & Vicinity)	from US 301 to River	0.26	5Rr16	17	34	18	5al-50'
45th Ave. Dr. E. (Tideview)	from 12th St. Ct. E. to 17th St. E. (Memphis Rd.)	0.20	6UAr24	17	34	18	5al-50'

COUNTY MAINTAINED PAVED ROADS

DISTRICT I

ELLENTON AREA 8 (Con't)

<u>AVENUES</u>	<u>LOCATION</u>	<u>MILEAGE</u>	<u>CLASS</u>	<u>SEC.</u>	<u>TS.</u>	<u>RG.</u>	<u>R/W</u>
46th Ave. E. (Tideview)	from 16th St. Ct. E. to 15th St. Ct. E..07		6UAr24	17	34	18	5al-50'
	from 10th St. Ct. E. to 12th St. Ct. E..05		6UAr24	17	34	18	5al-50'
46th Ave. Dr. E. (Tideview)	from 10th St. Ct. E. to 45th Ave. Dr. E. E. .09		6UAr24	17	34	18	5al-50'
	from 16th St. Ct. E. to 15th St. Ct. E..06		6UAr24	17	34	18	5al-50'
47th Ave. E. (Tideview)	from 16th St. Ct. E. to 15th St. Ct. E..05		6UAr24	17	34	18	5al-50'
47th Ave. Dr. E. (Tideview)	from 16th St. Ct. E. to 15th St. Ct. E..04		6UAr24	17	34	18	5al-50'
<u>STREETS</u>							
7th St. E. (Manatee Sub. & Vicinity)	from 45th Ave. to 44th Ave. (-)	0.047	6Rr24	17	34	18	5al-40'
7th St. Ct. E. Leeside Dr.) (Manatee Sub. & Vicinity)	from 45th Ave. E. to Cul-de-Sac	0.15	5Rr21	17	34	18	5al-50'
8th St. Ct. E. (Manaway Dr.) (Manatee Sub. & Vicinity)	from 45th Ave. E. to dead end	0.16	5Rr21	17	34	18	5al-50'
9th St. E. (Park Lane) (Manatee Sub. & Vicinity)	from 45th Ave. E. to dead end	0.14	5Rr21	17	34	18	5al-50'
9th St. E. (Magnolia Dr.) (Tropical Harbor)	from 41st Ave. E. to 43rd Ave. E.	0.12	6UAr24	17	34	18	5al-50'
9th St. Ct. E. (Highland Shores)	from Sally Lee Dr. to Rock Creek	.07	5Rr10	18	34	18	5al-50'

COUNTY MAINTAINED PAVED ROADS

DISTRICT I

ELLENTON AREA 8 (Con't)

<u>STREETS</u>	<u>LOCATION</u>	<u>MILEAGE</u>	<u>CLASS</u>	<u>SEC.</u>	<u>TS.</u>	<u>RG.</u>	<u>R/W</u>
10th St. Ct. E. (Tideview)	from 43rd Ave. E. to 46th Ave. Dr. E.	.270	6UAr24	17	34	18	5al-50'
10th St. Ct. E. (Tideview)	from 41st Ave. E. to 46th Ave. Dr. E.	.107	6Rr18	17	34	18	5al-35'
11th St. E. (Tideview)	from 41st Ave. E. to 43rd Ave. Dr. E.	.17	6Rr18	17	34	18	5al-35'
11th St. Ct. E. (Tideview)	from 41st Ave. E. to 43rd Ave. Dr. E.	.17	6Rr18	17	34	18	5al-35'
12th St. E. (Tideview)	from Tiedveiw Blvd. to 41st Ave. Dr. E.	0.06	6Rr18	17	34	18	5al-35'
12th St. Ct. E. (Tideview)	from 41st Ave. E. to 45th Ave. Dr. E.	0.27	6Rr18	17	34	18	5al-35'
13th St. E. (Tideview)	from 45th Ave. Dr. E. to 41st Ave. Dr. E.	.38	6UAr24	17	34	18	5al-50'
13th St. E. (Palmetto Industrial Park)	from 18th Ave. Dr. E. to 20th Ave. E.	0.11	4+	18	34	18	5al-60'
14th St. E. (Tideview)	from 45th Ave. Dr. E. to 13th St. E.	.26	6UAr24	17	34	18	5al-50'
14th St. E. (Tideview)	from 41st Ave. E. to dead end	0.08	6Rr18	17	34	18	5al-35'
15th St. E. (Tideview)	from 45th Ave. Dr. E. to Cul-de-Sac	.21	6UAr24	17	34	18	5al-50'
15th St. Ct. E. (Tideview)	from 47th Ave. Dr. E. to 45th Ave. Dr. E.	.13	6UAr24	17	34	18	5al-50'

COUNTY MAINTAINED PAVED ROADS

DISTRICT I

ELLENTON AREA 8 (Con't)

<u>STREETS</u>	<u>LOCATION</u>	<u>MILEAGE</u>	<u>CLASS</u>	<u>SEC.</u>	<u>TS.</u>	<u>RG.</u>	<u>R/W</u>
16th St. E. (Tideview)	from 44th Ave. E. to 45th Ave. E.	.02	6UAr24	17	34	18	5al-50'
16th St. Ct. E. (Tideview)	from 44th Ave. E. to 47th Ave. Dr. E.	0.19	6UAr24	17	34	18	5al-50'
<u>NAMES</u>							
Canal Rd.	from US 301 to Memphis Rd.	.484	5Rr18	9	34	17	2a/28'-110'
Cedar St. (Ellenton Village)	from dead end near Rock Creek E. to SRD Canal	.53	5Rr16	17	34	18	5al-40'
Central Ave. (Ellenton Village)	from US 301 N. to Patten Ave.	.09	4LD5Rr34	17	34	18	5al-50'
Central Ave. (Ellenton Village)	from US 301 S. to dead end	.32	5Rr16	17	34	18	5al-40'
Church St. (Ellenton Village)	from US 301 S. to dead end	.24	5Rr16	17	34	18	5al-50'
Elm St. (Ellenton Village)	from Palm Ave. to the West to the dead end	.04	5Rr16	17	34	18	5al-40'
	from Leffingwell to the East to SRD Canal	.293	5Rr16	17	34	18	5al-40'
Franklin Ave. (Ellenton Village)	from US 301 to Elm St. (Pine Ave. unpaved)	.15	5Rr16	17	34	18	5al-50'
Gamble Ct. (Manatee Sub. & Vicinity)	from US 301 (N) to end of Pav't. from US 301 S. to Nancy Gamble Lane	0.2 0.082	5Rr15 5Rr18	17 16	34 34	18 18	5al-40' 5al-50'
Harbor Ave. (Ellenton Village)	from Cedar St. to Water St.	0.14	5Rr19	17	34	18	5al-50'
Highland Shore Dr. (Highland Shores)	from Shore Dr. to South Orchid Dr.	.30	5Rr20	18	34	18	5al-50'

COUNTY MAINTAINED PAVED ROADS

DISTRICIT I

ELLENTON AREA 8 (Con't)

<u>NAMES</u>	<u>LOCATION</u>	<u>MILEAGE</u>	<u>CLASS</u>	<u>SEC.</u>	<u>TS.</u>	<u>RG.</u>	<u>R/W</u>
Leffingwell Ave. (Ellenton Village)	from US 301 S. to dead end	.34	5Rr16	17	34	18	5al-50'
Leona Ave. (Ellenton Village)	from Water St. to dead end	.09	5Rr16	17	34	18	5al-30'
Linden Dr. (Highland Shores)	from US 301 to Sally Lee Dr.	.22	5Rr20	18	34	18	5al-50'
Manatee Ave. (Ellenton Village)	from US 301 S. to dead end	.37	5Rr16	17	34	18	5al-30'/40'
Nancy Gamble Lane (Manatee Sub. & Vicinity)	from Gamble Ct. to Canal	0.186	5Rr18	16	34	18	5al-50'
North Orchid Dr. (Highland Shores)	from Highland Shore Dr. to 27th Ave.E.	.09	5Rr18	18	34	18	5al-50'
Palm Ave. (Ellenton Village)	from US 301 S. to dead end	.37	5Rr24	17	34	18	5al-40'
Patten Ave. (Ellenton Village)	from SR 683 to Central Ave.	.16	5Rr15	17	34	18	5al-40'
Sally Lee Dr. (Highland Shores)	from US 301 to dead end	.37	5Rr20	18	34	18	5al-50'
Shore Dr. (29th Ave. Dr. E. & 5th St. E.) (Highland Shores)	from Sally Lee Dr. to dead end	.37	5Rr20	18	34	18	5al-50'
South Orchid Dr. (Highland Shores)	from 27th Ave. E. to dead end	.17	5Rr18	18	34	18	5al-50'
Tideview Blvd. (42nd Ave. E.) (Tideview)	from 12th St. Ct. E. to 11th St. Ct.E.	.04	6Rr18	17	34	18	5al-35'

COUNTY MAINTAINED PAVED ROADS

DISTRICIT I

ELLENTON AREA 8 (Con't)

<u>NAMES</u>	<u>LOCATION</u>	<u>MILEAGE</u>	<u>CLASS</u>	<u>SEC.</u>	<u>TS.</u>	<u>RG.</u>	<u>R/W</u>
Tideview Blvd. (Tideview)	from 11th St. Ct. E. to US 301	.06	6Rr28	17	34	18	5a1-60'
Water St. (Ellenton Village)	from Harbor Ave. to Church St.	.23	5Rr16	17	34	18	5a1-40'
Willow Lane (5th St. Ct. E.) (Highland Shores)	from Highland Shore Dr. to dead end	.11	5Rr20	18	34	18	5a1-50'

DISTRICT 1 - PAVED

PARRISH - Area 9

COUNTY MAINTAINED PAVED ROADS

DISTRICT I

PARRISH AREA 9

22.353 TOTAL MILEAGE

<u>AVENUES</u>	<u>LOCATION</u>	<u>MILEAGE</u>	<u>CLASS</u>	<u>SEC.</u>	<u>TS.</u>	<u>RG.</u>	<u>R/W</u>
1st Ave.	from 10th St. to 7th St.	0.238	5Rr13	29	33	19	5a1/50'
1st Ave.	from 4th St. to 1st St.	0.256	5Rr11	20	33	19	5a1/50'
2nd Ave. N.	from 1st St. South (N) to dead end	0.142	5Rr11	20	33	19	5a1/60'
2nd Ave. S.	from US 301 to Erie Rd. (CR10)	1.293	5Rr16	20	33	19	5a1/60'
60th Ave. E. (Rocky Bluff)	from US 301 N. to 23rd St. E. (End of Pav't)	0.218	6Rr25	9	34	18	6a,2a/46' 60'
76th Ave. E.	from US 301 S. to Old Old 301 (18th St. E)	0.080	5Rr18	9	34	18	5a1-
	from Erie S. to dead end	0.2	6Rr24	27	33	18	5a1/84'
96th Ave. E. (Beck Est.)	from US 301 to dead end	0.388	6Rr20	1	34	18	5a1,1a/50'
97th Ave. E. (Beck Est.)	from US 301 to 44th St. Ct. E.	0.317	6Rr24	1	34	18	5a1/50'
98th Ave. E. (Beck Est.)	from US 301 to 42nd St. E.	0.285	6Rr24	1	34	18	5a1/50'
99th Ave. E. (Beck Est.)	from 42nd St. E. to 44th St. Ct. E.	0.155	6Rr24	1	34	18	5a1/50'
100th Ave. E. (Beck Est.)	from US 301 to dead end	0.217	6Rr24	1	34	18	5a1/50'

COUNTY MAINTAINED PAVED ROADS

DISTRICT I

Parrish Area 9 (Con't)

<u>STREETS</u>	<u>LOCATION</u>	<u>MILEAGE</u>	<u>CLASS</u>	<u>SEC.</u>	<u>TS.</u>	<u>RG.</u>	<u>R/W</u>
1st St. North (Parrish Village)	from US 301 West to Shell	0,106	5Rr12	20	33	19	5al-60'
1st St. South (Parrish Village)	from US 301 to West to 2nd Ave. North (RR)	0,085	5Rr20	20	33	19	5al-60'
3rd St. (East of US 301)	from US 301 W. to 2nd Ave.	0,128	5Rr12	29	33	19	6a,2a-26'
4th St. (Parrish Village)	from US 301 W. to 2nd Ave,	0,130	5Rr11	20	33	19	6a,2a-40'
7th St. (Parrish Village)	from US 301 W. to 2nd Ave. from 2nd Ave. W. to dead end	0,134 0,273	5Rr12 5Rr12	29 29	33 33	19 19	5al-40' 5al-45'
8th St. (Parrish Village)	from US 301 W to 2nd Ave.	0,134	5Rr12	29	33	19	5al-50'
9th St. (Parrish Village)	from US 301 W to dead end	0,486	5Rr13	29	33	19	5al-50'
10th St. (Parrish Village)	from US 301 to Shell	0,553	5Rr15	29	33	19	5al-30'
16th St. (Parrish Village)	from US 301 East to Port Hamer Rd,	0,102	5Rr16	32	33	19	6a-50'
23rd St. E. (Rocky Bluff)	from 60th Ave. E. West to Dead end	,261	6Rr20	9	34	18	2a-50'
42nd St. E. (Beck Estates)	from 96th Ave. E. to 100th Ave. E.	,25	6Rr24	1	34	18	5al-50'
44th St. Ct. E. (Beck Estates)	from 96th Ave. E. to 100th Ave. E,	,25	6Rr24	1	34	18	5al-50'

COUNTY MAINTAINED PAVED ROADS

DISTRICT I

PARRISH AREA 9 (Con't)

<u>NAME</u>	<u>LOCATION</u>	<u>MILEAGE</u>	<u>CLASS</u>	<u>SEC.</u>	<u>TS.</u>	<u>RG.</u>	<u>R/W</u>
Buffalo Rd.	from Erie Rd. NE to Mocc. Wal. Rd. (CR 6)	2.463	6Rr22	CONST. BY STATE			
Church (2nd St. N.)	from US 301 E to dead end	0.075	6R122	29	33	19	3/50'
Doris Rd. (Parrish Village)	from US 301 South across Ft. Hamer to dead end	0.220	5Rr12	32	33	19	5a1/50'
(N) Erie Lane	from Erie Rd. (CR75) East to dead end	0.500	2/3	35	33	18	2a/42'
Erie Rd. North(CR75)	from US 301 North to RR(10,615)	2.010	5Rr20	2/35	34	18	MIXED/82'
Erie Rd.(CR10)	from US 301 in Parrish W. to Saw- grass Rd.	2.031	6Rr18	2	34	18	MIXED/82'
Lake Drive (Woodlawn Lakes)	from Wood Circle E. West past Oak to _____ (to Continue)	0.131	4LD6UAr36	34/35	33	18	5a1/50'
Leon Dr. (Woodlawn Lakes)	from Oak Dr. south across Woodlawn Cir. south to _____ (to Continue)	0.117	4LD6UAr36	35	33	18	5a1/50'
Mendoza Rd.	from E. Appr. I-75 to Victory Rd.	1.039	6Rr24	4	34	18	6b/65'
Moccasin Wallow Rd. (CR6)	from Carter Rd. (West side of I-75) to US 301	3.598	6Rr22 4LDR120	20/24	33	18/19	MIXED/50'- 97'
New Old 301 (19th St. E.)-(Rocky Bluff)	from US 301 SE under I-75 past 60th Bluff) Ave. to dead end	0.748	6Rr26	16/9	33	18.	1b,5a/60'
Old Old 301 (18th St. E.)-(Rocky Bluff)	from 19th St. E. to US 301 (SR43)	0.604	6Rr20	9	34	19	5a1/60'-60'

COUNTY MAINTAINED PAVED ROADS

DISTRICT I PARRISH AREA 9 (Con't)

<u>NAME</u>	<u>LOCATION</u>	<u>MILEAGE</u>	<u>CLASS</u>	<u>SEC.</u>	<u>TS.</u>	<u>RG.</u>	<u>R/W</u>
Oak Drive	from Woodlawn Cir. W. to Lake Dr.	0.239	4LD6UAr36	34/35	33	18	5a1/50'
Parrish Cemetary Road(Parrish Village)	from US 301 E to dead end	0.202	5Rr10	29	33	19	5a1/60'
Sawgrass Rd.	from Erie Rd. north to dead end	.562	5Rr16	25	33	18	2a/20'-8
Victory Rd.	from Mendoza Rd. to US 301	.80	6Rr24	3/10	34	18	2a/45'-6
Woodlawn Cir. (Woodlawn Lakes)	from Erie Rd. west to Woodlawn Cir. South and West	0.074	4LD6UAr36	35	33	18	5a1/84'
Woodlawn Cir. South (Woodlawn Lakes)	from Woodlawn Cir. E. to Woodlawn Cir. W.(786) & 1,000 includes Cul-de-Sac to south	0.149 .400	4LD6UAr36	34/35	33	18	5a1/50'
Woodlawn Cir. W. (Woodlawn Lakes)	from Woodlawn Lakes Circle south North to _____ (to Continue)	0.21	4LD6UAr36	34	33	18	5a1/50'

DISTRICT 1 - PAVED

FT. HAMER - Area 10

COUNTY MAINTAINED PAVED ROADS

DISTRICT I Ft. Hamer Area 10		18.527 TOTAL MILEAGE					
<u>AVENUES</u>	<u>LOCATION</u>	<u>MILEAGE</u>	<u>CLASS</u>	<u>SEC.</u>	<u>TS.</u>	<u>RG.</u>	<u>R/W</u>
73rd Ave. E. (Ranch Rd.)	from US 301 North to dead end	0.470	5Rr20	10	34	18	5a2b-50
97th Ave. E. (Ellenton Acres I) Ave. E.	from Old Tampa Rd. (S) thence (E) to 99th	.340	6Rr24	12	34	18	5a1/84'
99th Ave. E. (Ellenton Acres II) Rd.	from 97th Ave. E. (E) thence (N) to Old Tampa	.340	6Rr24	12	34	18	5a1/84'
<u>NAMES</u>							
Country River Dr. (Co. River Est.)	from Old Tampa Rd South thence _____ to (continue)	.59	6Rr24	12	34	18	5a1/84'
CR. 675 (Rutland Rd.)	from US 301 to SR 64	11.136	6RI24	29	34	19	2a1-3/100'
Fort Hamer Rd.	from US 301 South to Old Tampa Rd.	1.543	6Rr24	32	33	19	1-40' 2-80'
Golf Course Rd.	from Fort Hamer Rd. to Spencer Parrish Rd. (end of Pavement)	1.72	6Rr24	32	33	19	2b-30', 74'
Jim Davis Rd.	from 675 to South of bridge (closed) end of pavement	.34	5Rr11	3	34	19	2b-30', 55'
Keen Rd.	from SR 62 to dead end	.636	5Rr16	22	33	19	2b-50'
Old 64	from CR675 to Old 675 and Old 64	.16	5Rr20	34	34	20	2a?
Old 675	from Cr675 to the south to dead end	1.0	6RI24	34	34	20	3/100'
Spencer Parrish Rd	from 675 to Loop Rd. (end of pavement)	0.253	5Rr11	21/28 33	33	19	2b-29', 90'
Wellon Ranch Rd.	from US 301 to Lintner Rd.	.303	6Rr24	10	34	18	5a1/60'

DISTRICT II - PAVED

DUETTE - Area I

COUNTY MAINTAINED PAVED ROADS

DISTRICT II

Duette Area 1

7.78 TOTAL MILEAGE

<u>NAME</u>	<u>LOCATION</u>	<u>MILEAGE</u>	<u>CLASS</u>	<u>SEC.</u>	<u>TS.</u>	<u>RG.</u>	<u>R/W</u>
C.R. 39	from Hillsbrough County Line to SR 62	4.060	6RC24	24	33	21	3/200'
Duette Rd.	from SR 62 south across east fork of Manatee River thence east past Rawls Rd. some 300 ft. to end of pavement	3.720	6Rr20	28, 27, 33, 34	33, 34	22	1a/66'
				9, 10	34	22	

DISTRICT II-PAVED

NORTH of SR 70 - Area 2

COUNTY MAINTAINED PAVED ROADS

DISTRICT II

NORTH OF 70-Area 2

20.102 TOTAL MILEAGE

<u>AVENUES</u>	<u>LOCATION</u>	<u>MILEAGE</u>	<u>CLASS</u>	<u>SEC.</u>	<u>TS.</u>	<u>RG.</u>	<u>R/W</u>
26th Ave. E. (Saddle Horn Est.)	from E. & W. from 222nd St. E.	0.372	6Rr24	4	35	20	5al-84
27th Ave. E. (Saddle Horn Est.)	from South end of 221st St. to 223rd St. E.	0.375	6Rr24	4	35	20	5al-84
<u>STREETS</u>							
221st St. E. (Saddle Horn Est.)	from 26th Ave. E. to 27th Ave. E.	0.125	6Rr24	4	35	20	5al-84
222nd St. E. (Saddle Horn Est.)	from SR 64 south to 26th Ave. E.	0.304	6Rr24	4	35	20	5al-84
223rd St. E. (Saddle Horn Est.)	from 26th Ave. E. to 27th Ave. E.	0.121	6Rr24	4	35	20	5al-84
<u>NAMES</u>							
Arcadia Ave.	from Carlton E. to Seminole	.066	5R-16	13	36	21.5al/50'56'	
Aurora St.	from Bradenton-Arcadia Rd. (Old 70) south to dead end	.117	5R-16	13	36	21.5al/50'56'	
Bradenton-Arcadia Rd. (Old SR 70)	from SR 70 (Myakka City) E. to Park	.691	6R-20	13	36	21.5al/60'56'	
Carlton Ave.	from Bradenton-Arcadia Rd. (Old 70) N. to dead end	.24	5R-16	13	36	21.5al/50'56'	
Hamilton Way	from Roosevelt North to dead end	.277	5R-16	13	36	21.5al/50'56'	

COUNTY MAINTAINED PAVED ROADS

DISTRICT II

NORTH OF 70 (Con't) - AREA 2

<u>NAMES</u>	<u>LOCATION</u>	<u>MILEAGE</u>	<u>CLASS</u>	<u>SEC.</u>	<u>TS.</u>	<u>RG.</u>	<u>R/W</u>
Lebenon St.	from SR 70 (N) to Manatee	.25	5Rr16	13	36	21	5aL/50'
Manatee Ave.	from Carlton (E) to Hamilton	0.25	5R-16	13	36	21	5aL/50'
Myakka Blvd.	from SR 70 (N) to dead end	0.32	5Rr16	(drainage only)			
Myakka/Wauchulla Rd.	from SR 70 in Myakka City (N) to SR 62	10.150	5RrV		35/36	22/21	2a-50' 177'
Old 675	from intersection CR 675 and Jennings Rd. N. NE to River	0.47	5Rr20	3	35	20	1a, 2a-60'
Roosevelt Rd.	from Wauchula Rd. (E) to Myakka Blvd.	.183	5R-16	13	36	21	50'5a1
Sarasota Rd.	from Carlton Rd. (E) to Myakka Blvd.	.060	5R-16	13	36	21	50'5a1
Seminole Ave.	from Arcadia Ave. (N) to dead end	.118	5R-16	13	36	21	50'5a1
Verna/Bethany Rd. (CR 101)	from SR 70 south to County Line	0.100	6Rr23	36	35	20	2a-50' 80'
Waterbury Rd. (CR 675)	from SR 70 north to SR 64	5.513	6R124		35	20	2A -60'/ 200'

DISTRICT II - PAVED

SOUTH of SR 70 - Area 3

COUNTY MAINTAINED PAVED ROADS

DISTRICT 11

SOUTH OF 70 - AREA 3

16.5 TOTAL MILEAGE

<u>NAMES</u>	<u>LOCATION</u>	<u>MILEAGE</u>	<u>CLASS</u>	<u>SEC.</u>	<u>TS.</u>	<u>RG.</u>	<u>R/W</u>
Clay Gully (CR 80)	from Sarasota County Line to Sugar Bowl Rd.	9.0	6Rr18		37	21/22	24-34' 119'
Sugar Bowl (Cr 151)	from SR 70 to County Line Rd.	7.5	5R-9		36/37	22	24-49' 141'

DISTRICT III - PAVED

EAST SAMOSET - Area I

COUNTY MAINTAINED PAVED ROADS

DISTRICT III

EAST SAMOSET AREA I

3.303 TOTAL MILEAGE

<u>AVENUES</u>	<u>LOCATION</u>	<u>MILEAGE</u>	<u>CLASS</u>	<u>SEC.</u>	<u>TS.</u>	<u>RG.</u>	<u>R/W</u>
24th Ave. E.	from 16th St. Ct. E. to 17th St. E.	.047	6UAr24	31	34	18	5a1/50'
26th Ave. E.	from 15th St. E. to RR Crossing	1.00	6Rr22	6	35	18	MIXED/60'
30th Ave. E.	from 15th St. E. to end of pavement	.47	5Rr18	6	35	18	MIXED/60'
33rd Ave. E.	from 17th St. E. to 18th St. E.	.077	5Rr16	6	35	18	5a1/40'
34th Ave. E.	from 15th St. E. to 21st St. E.	.50	5Rr19	6	35	18	5a1/40'
38th Ave. E.	from 15th St. E. to RR	1.00	6Rr18	6	35	18	5a1/50'
<u>STREETS</u>							
16th St. Ct. E.	from 26th Ave. E. to 24th Ave. E.	.076	6UAr24	31	34	18	5a1/50'
17th St. E.	from 26th Ave. E. to 24th Ave. E.	.076	6UAr24	31	34	18	5a1/50'
18th St. E.	from 33rd Ave. E. to 32nd Ave. E.	.057	5Rr16	6	35	18	5a1/50'
<u>NAMES</u>							
Elwood Park Rd.	(See; 38th Ave. E.)						

DISTRICT III - PAVED

ELWOOD PARK - Area 2

COUNTY MAINTAINED PAVED ROADS

DISTRICT 111

Elwood Park Area 2

8.688 TOTAL MILEAGE

<u>AVENUES</u>	<u>LOCATION</u>	<u>MILEAGE</u>	<u>CLASS</u>	<u>SEC.</u>	<u>TS.</u>	<u>RG.</u>	<u>R/W</u>
23rd Ave. E. (Oakwood & Lake Sub.)	from 18th St. E. to 19th St. E.	.085	6UAr24	31	34	18	5al-50'
25th Ave. E. (Oakwood & Lake Sub.)	from 18th St. E. to 19th St. E.	.085	6UAr24	31	34	18	5al-50'
26th Ave. E.	from R/R Crossing to 45th St. E.	1.47	6Rr22	5/6	35	18	MIXED-60'
34th Ave. E.	from 29th St. E. to 51st St. E.	.973	6Rr18	4	35	18	41.5a/40'
38th Ave. E. (Elwood Park Rd.)	from R/R to 39th St. E.	1.284	6Rr18	5	35	18	1a/5al/30'
<u>STREETS</u>							
18th St. E. (Oakwood & Lake Sub.)	from 26th Ave. E. to 23rd Ave. E.	.218	6UAr24	31	34	18	5al-50'
18th St. Ct. E. (Oakwood & Lake Sub.)	from 25th Ave. E. to 23rd Ave. E.	.18	6UAr24	31	34	18	5al-50'
19th St. E. (Oakwood & Lake Sub.)	from 26th Ave. E. to 23rd Ave. E.	.218	6UAr24	31	34	18	5al-50'
27th St. E.	from 38th Ave. E. to 26th Ave. E.	.763	6Rr20	5	35	18	1a,5al-50
27th St. E.	from 26th Ave. E. to 13th Ave. E.	.751	6UAr24	32	34	18	1,5al-50
30th St. E.	from 38th Ave. E. to 51st Ave. E.	1.007	6Rr24	5/8	35	18	2a-38'/68
39th St. E.	from 38th Ave. E. to 34th Ave. E.	.261	6Rr18	4	35	18	1ab-50'
41st St. E.	from 26th Ave. E. (N) to Cul-de-Sac	.199	5Rr18	33	34	18	5al-50

COUNTY MAINTAINED PAVED ROADS

DISTRICIT III

Elwood Park Area 2 (Con't)

<u>STREETS</u>	<u>LOCATION</u>	<u>MILEAGE</u>	<u>CLASS</u>	<u>SEC.</u>	<u>TS.</u>	<u>RG.</u>	<u>R/W</u>
45th St. E.	from 44th Ave. E. to 26th Ave. E.	1.096	6UAI24	4	35	18	28-44'/12
45th St. Ct. E. (Warners Rd. Park Sub.)	from 34th Ave. (S) to dead end	.098	5Rr18	4	35	18	5a1-50'

NAMES

Elwood Park Rd. (SEE: 38th Ave. E.)

DISTRICT III - PAVED

BRADEN RIVER - AREA 3

COUNTY MAINTAINED PAVED ROADS

DISTRICT III

Braden River-Area 3

14.426 TOTAL MILEAGE

<u>AVENUES</u>	<u>LOCATION</u>	<u>MILEAGE</u>	<u>CLASS</u>	<u>SEC.</u>	<u>TS.</u>	<u>RG.</u>	<u>R/W</u>
32nd Ave. E. (Braden Oak's)	from Morgan Johnson Rd. to 65th St. East	.66	6Rr20	3	35	18	5al-84'
38th Ave. E. (Braden Oak's)	from Morgan Johnson Rd. to 62nd St. East	.51	6Rr20	3	35	18	5al-84'
40th Ave. E. (Braden Ave.) (Lychee Acres)	from Morgan Johnson Rd. W. to dead end	.205	5Rr36	3	35	18	5al-50'
41st Ave. E. (Dude Acres Ranch)	from 44th Ave. Blvd. (E) to I-75	1.1	5Rr20	2/11	35	18	5al-50'
41st Ave. E. (Lychee Ave.) (Lychee Acres)	from Morgan Johnson Rd. W. to Cul- de-Sac	.174	5Rr38	3	35	18	5al-50'
43rd Ave. E. (Peterson Ave.) (Lychee Acres)	from Morgan Johnson Rd. (W) to Cul- de-Sac	0.102	5Rr34	3	35	18	5al-50'
44th Ave. E.	from Morgan Johnson Rd. to Caruso Rd.	0.25	6Rr21	2/3	35	18	5al, 2a-65 /73'
44th Ave. E.	from Caruso Rd. to the East	0.5	5Rr20	2/3	35	18	2a-65'/73'
44th Ave. Blvd. E. (Braden Oak's)	from 44th Ave. E. to Braden Dr. (41st Ave. E.)	0.180	5Rr20	2/3	35	18	5al-60'
45th Ave. Dr. E. (Dude Acres Ranch)	from Caruso Rd. E. to dead end	.3	5Rr18	2/11	35	18	5al-50'
47th Ave. E. (Dude Acres Ranch)	from Caruso Rd. (E) to dead end	.5	5Rr18	2/11	35	18	5al-50'

11/1981

49.

COUNTY MAINTAINED PAVED ROADS

DISTRICT III

Braden River Area 3 (Con't)

<u>AVENUES</u>	<u>LOCATION</u>	<u>MILEAGE</u>	<u>CLASS</u>	<u>SEC.</u>	<u>TS.</u>	<u>RG.</u>	<u>R/W</u>
48th Ave. Dr. E.	from Caruso Rd. (E) to dead end	.5	5Rr18	2/11	35	18	5al-50'
<u>STREETS</u>							
54th St. E.	from 18th Ave. E. (S) to dead end	0.091	6Rr20	34	34	18	5al-50'
62nd St. E. (Braden Oak's)	from 44th Ave. E. (N) to 32nd Ave. E. (S)	.63	6Rr20	2/3	35	18	5al-84'
65th St. E. (Braden Oak's)	from 44th Ave. E. to dead end	.76	6Rr20	2/3	35	18	5al-84'
<u>NAMES</u>							
Braden River Rd. (CR-73) (Linger Lodge Rd.)	from SR 70 (S) to Linger Lodge Rd.	0.933	5Rr20	14/23	35	18	MIXED-50'
	from Braden River Rd. to End Pav. also across I-75	1.446 0.417	5Rr20	24			MIXED-50'
Bud Dr. (28th Ave. E.) (Lyonadale Sub.)	from (57th St. E.) Morgan Johnson to Dale St.	.22	5Rr20	3	35	18	5al-50'
Caruso Rd. (60th St. E.)	from SR 70 (N) to 44th Ave. E.	1.183	6Rr21	10	35	18	2a-70'/80'
Dale St. (Lyonadale Sub.)	from Bud Dr. (S) to dead end	.13	5Rr20	3	35	18	5al-50'
Gibbie Lane (Lyonadale Sub.)	from Bud Dr. to Rod Ave.	.05	5Rr20	3	35	18	5al-50'
Kay Rd.	North of SR64 (the paved part over I-75)	.417	6Rr36	26	34	18	1ab, 5al-84'
Morgan Johnson Rd. CR71 (Linger Lodge Rd.)	from 44th Ave. E. to SR 64	2.34	6Rr21	10/3	35	18	2a, 1a-66' 84'

COUNTY MAINTAINED PAVED ROADS

DISTRICT III

Braden River Area 3 (Con't)

<u>NAMES</u>	<u>LOCATION</u>	<u>MILEAGE</u>	<u>CLASS</u>	<u>SEC.</u>	<u>TS.</u>	<u>RG.</u>	<u>R/W</u>
Rod Ave. (Lyonsdale Sub.) (29th Ave. E.)	from (57th St. E.) Morgan Johnson to Dale St.	.22	5Rr20	3	35	18	5al-50'
Tropical Dr. (18th Ave. E.)	from Morgan Johnson W. to dead end	0.608	6Rr20	34/35	34	18	5al-50'

DISTRICT III - PAVED

ONECO - Area 4

COUNTY MAINTAINED PAVED ROADS

DISTRICT III

Oneco Area 4

11.295 TOTAL MILEAGE

<u>AVENUES</u>	<u>LOCATION</u>	<u>MILEAGE</u>	<u>CLASS</u>	<u>SEC.</u>	<u>T8.</u>	<u>RG.</u>	<u>R/W</u>
43rd Ave. E. (Gateway East)	from 51st St. E. (E) to 52nd St. E.	.053	5Rr16	10	35	18	5al-50'
49th Ave. (Black Ave.) (Fairmont Park)	from 20th St. E. to the (E) & (W)	.066	5Rr20	7	35	18	5al-30'
49th Ave. Dr. E. (Fairmont Park)	from 20th St. E. (W) to the dead end	.095	5Rr20	7	35	18	5al-50'
50th Ave. E. (Oakmont)	from 33rd St. E. to dead end	.02	6UAr24	8	35	18	5al-50'
51st Ave. E.	from US 301 (E) to 33rd St. E.	1.524	6Rr24	7/8	35	18	5al, MIX/5
52nd Ave. E.	from 15th St. E. to dead end	.114	5Rr18	7	35	18	5al-50'
53rd Ave. Dr. E.	from 17th St. E. to end of pavement	.039	5Rr20	18	35	18	5al-50'
54th Ave. E.	from 16th St. E. to 17th St. Ct. E.	.114	5Rr20	18	35	18	5al-28'/5
54th Ave. Dr. E.	from 15th St. Ct. E. to 15th St. E.	.045	5Rr12	18	35	18	5al-30'
55th Ave. Dr. E. (Gateway East)	from Murray Lane to 41st St. E.	.33	6UAr20	16	35	18	5al-50'
56th Ave. E.	from 24th St. E. (W) to dead end	.085	5Rr18	18	35	18	5al-50'
56th Ave. Dr. E. (Gateway East)	from Murray Lane to 43rd St. E.	.193	6UAr20	18	35	18	5al-50'
56th Ave. Terr. E. (Gateway East)	from Murray Lane to 43rd St. E.	.18	6UAr20	16	35	18	5al-50'

COUNTY MAINTAINED PAVED ROADS

DISTRICT III

Oneco Area 4 (Con't)

<u>AVENUES</u>	<u>LOCATION</u>	<u>MILEAGE</u>	<u>CLASS</u>	<u>SEC.</u>	<u>TS.</u>	<u>RG.</u>	<u>R/W</u>
57th Ave. Dr. E. (Gateway East)	from 41st St. E. to 42nd St. E.	.054	6UAr24	16	35	18	5al-50'
63rd Ave. E. (SEE: SAUNDERS RD.)	See Saunders Rd. Pg. 54						
<u>STREETS</u>							
15th St. Ct. E.	from SR 70 (S) to 54th Ave. Dr. E.	.152	5Rr20	18	35	18	5al-15'
15th St. Ct. E.	from SR 70 (N) to 51st Ave. E.	.268	5Rr20	7	35	18	5al-50'
16th St. E.	from SR 70 (S) to end of pavement	.208	5Rr20	18	35	18	5al-36.5'/ 40'
17th St. E.	from 51st Ave. E. (N) to dead end	.17	6Rr24	7	35	18	5al-25'
17th St. Ct. E.	from SR 70 to 51st Ave. E.	.25	5Rr20	7	35	18	5al-50'
17th St. Ct. E.	from South of SR 70 to dead end	.147	5Rr20	18	35	18	5al-50'
18th St. E.	from SR 70 (S) to end of pavement	.25	6UAr24	18	35	18	5al-50'
18th St. Ct. E. (Fairmont Park)	from 49th Ave. Dr. (S) to dead end	.07	5Rr20	7	35	18	5al-50'
20th St. E. (Fairmont Park)	from 50th Ave. E. to 49th Ave. E.	.119	5Rr22	7	35	18	5al-50'
20th St. Ct. E. (Oneco Orange Blossom Park)	from SR 70 (N) to Cul-de-Sac	.098	6UAr24	7	35	18	5al-50'
22nd St. Ct. E.	from SR 70 to 51st Ave. E.	.25	5Rr18	7	35	18	5al-16'/40'
23rd St. E. (Gateway East)	to the (N) & (S) to 56th Ave. E.	.186	5Rr18	7	35	18	5al-50'
					11/1981		53.

COUNTY MAINTAINED PAVED ROADS

DISTRICT III

Oneco Area 4 (Con't)

<u>STREETS</u>	<u>LOCATION</u>	<u>MILEAGE</u>	<u>CLASS</u>	<u>SEC.</u>	<u>TS.</u>	<u>RG.</u>	<u>R/W</u>
24th St. E.	from SR70(S) to end of pavement	.465	5Rr18	18	35	18	5a1.2b-4c
11 th Mt. K. (Oakmont)	from 51st Ave. E. to dead end	0.09	6UAr24	8	35	18	5a1-66'
33rd St. E.	from Whitfield Ave. to 51st Ave. E.	2.235	6Rr24	8/17/ 20	35	18	1-7;
33rd St. Ct. E. (Oakmont)	from 33rd St. E. to Cul-de-Sac	0.03	6UAr24	8	35	18	5a1-50'
41st St. E. (Gateway East)	from 55th Ave. Dr. E. to 55th Ave. Dr. E.	.189	6UAr24	16	35	18	5a1-50'
42nd St. E. (Gateway East)	from 56th Ave. E. to 55th Ave. Dr. E.	.096	6UAr20	16	35	18	5a1-50'
43rd St. E. (Gateway East)	from 56th Ave. Terr. E. to 55th Ave. Dr. E.	.19	6UAr20	16	35	18	5a1-50'
44th St. E. (Gateway East)	from SR 70 (N) to dead end	.091	5Rr16	16	35	18	5a1-50'
46th St. Ct. E. (Gateway East)	from SR 70 (N) to dead end	.071	6Rr21	16	35	18	5a1-50'
47th St. E. (Gateway East)	from SR 70(N) to 47th St. Ct. E.	.15	6Rr24	9/16	35	18	5a1-50'
47th St. Ct. E. (Gateway East)	circles from 47th St. E. to 47th St. E.	.186	6Rr24	9/16	35	18	5a1-50'
<u>NAMES</u>							
Drake Blvd. (Gateway East)	from Murray Lane (W) to Canal	.364	6UAr24	16	35	18	5a1-80'
Murray Lane (45th St. E.) (Gateway East)	from SR 70 to (S) dead end	.424	4LD6UAr40	16	35	18	5a1-120
Prospect Rd.	from 69th Ave. E. to 63rd Ave. E.	0.74	6Rr22	20	35	18	2a/48'-6
Saunders Rd.	from R/R to end of pav't.	0.894	6Rr24	20	35	18	2a/48'-7
					11/1981		54.

DISTRICT III - PAVED
INDUSTRIAL - Area 5

COUNTY MAINTAINED PAVED ROADS

DISTRICT III

INDUSTRIAL AREA 5

7.438 TOTAL MILEAGE

<u>AVENUES</u>	<u>LOCATION</u>	<u>MILEAGE</u>	<u>CLASS</u>	<u>SEC.</u>	<u>TS.</u>	<u>RG.</u>	<u>R/W</u>
62nd Ave. E. (Henson Industrial Park)	from 31st St. E. (W) to dead end	.182	6UAI24	20	35	18	6a/60'
63rd Ave. E. (Saunders Rd.)	from 15th St. E. to RR Crossing	1.000	6Rr24	19	35	18	2a/48'-71'
66th Ave. Terr. E.	from 15th St. E. (E) to dead end	.25	5Rr17	19	35	18	5a1/30'
69th Ave. E.	(See Whitfield Ave. E.)						
<u>STREETS</u>							
17th St. E. (Henson Industrial Park)	from 63rd Ave. E. (N) to end of Cul-de-Sac	.653	5Rr22	18/19	35	18	6a/60'
21st St. E. (Henson Industrial Park)	from 63rd Ave. E. to the north	.152	6Rr24	19	35	18	6a/60'
21st St. E. (Pupil St.)	from Whitfield Ave. (S) to dead end	.316	6UAI24	30	35	18	2b/50'
29th St. E. (Henson Industrial Park)	from 63rd Ave. E. to 62nd Ave. E.	.16	4LD6UAI32	20	35	18	6a/60'
31st St. E. (Henson Industrial Park)	from 63rd Ave. E. (N) to Cul-de-Sac	.341	6UAI24	20	35	18	6a/60'
<u>NAMES</u>							
Iris St. E.	from Whitfield Ave. (S) to Limbus Ave.	.17	6UAI24	30	35	18	2b/50'
Limbus Ave. E.	from Pupil St. (W) to dead end	.197	6UAI24	30	35	18	2b/50'
Saunders Rd.	(See: 63rd Ave. E.)						

COUNTY MAINTAINED PAVED ROADS

DISTRICT III

INDUSTRIAL AREA 5 (Con't)

<u>NAMES</u>	<u>LOCATION</u>	<u>MILEAGE</u>	<u>CLASS</u>	<u>SEC.</u>	<u>TS.</u>	<u>RG.</u>	<u>R/W</u>
Suonic Ave. (70th Ave. E.)	from 15th St. E. (E) to dead end	.189	5Rr21	30	35	18	?
Tallevast Rd.	from US 301 to RR Crossing	1.000	5Rr22	30	35	18	2a/38'-67
Whitfield Ave. (69th Ave. E.)	from 15th St. E. to RR Crossing	1.000	6Rr24	19/20	35	18	5a1/72'
Whitfield Ind. Ave. (Whitfield Industrial Park)	from Whitfield Ave. (N) to dead end	.326	6UAI24	19	35	18	5a1/50'
Whitfield Ind. Way (Whitfield Industrial Park)	from the East and west of Whitfield Industrial Ave.	.283	6UAI24	19	35	18	5a1/50'
Whitfield Park Ave. (Whitfield Ind. Park)	from Whitfield Park Loop to Whitfield Ind. Ave. (68th Ave. E.)	.341	6UAI24	19	35	18	5a1/50'
Whitfield Park Dr. (Whit. Ind. Park)	from Whitfield Park Loop to Whitfield Ind. Ave. (68th Ave. Dr. E.)	.341	6UAI24	19	35	18	5a1/50'
Whitfield Park Loop (Whitfield Ind. Park)	from Whitfield Ave. to Whitfield Ind. Ave.	.537	6UAI24	19	35	18	5a1/50'

DISTRICT III - PAVED

PALM AIRE - Area 6

COUNTY MAINTAINED PAVED ROADS

DISTRICT III

Palm Aire Area 6

16.906 TOTAL MILEAGE

<u>NAME S</u>	<u>LOCATION</u>	<u>MILEAGE</u>	<u>CLASS</u>	<u>SEC.</u>	<u>TS.</u>	<u>RG.</u>	<u>R/W</u>
Canterbury Dr. (Desoto Lake Country Club Colony)	from W. Country Club Dr. (S) to Cul-de-Sac	.53	6UAr22	27/28	35	18	5al-50'
Canterbury Way (Des. Lake Country Club Colony)	from Canterbury Dr. to Inverness Dr.	.043	6UAr22	34	35	18	5al-50'
Conservatory Dr. (Deso. Lake Country Club Colony)	from Palm Aire Dr. (S) to dead end	.208	6UAr24	34	35	18	5al-50'
Conservatory Circle (Desoto Lake Country Club Colony)	from Cons. Dr. to Cul-de-Sac	.05	6UAr24	34	35	18	5al-50'
Country Lk. Cir. (P.A.-7)	from Co. Lake Dr. to Co. Lake Dr.	.388	6UAr24	34	35	18	5al/50'
Country Club Dr. N. (4-Lane divided) (Palm Aire Subdivision)	from W. Country Club Dr. (N) to Whitfield Ave. Ext.	1.108	4LD6UAr21	27/28	35	18	5al-80'
Country Lake Dr. (Palm Aire Unit 7)	from Whitfield Ave. Ext. to Co. Lake Cir.	.198	6UAr24	27	35	18	5al/50'
Country Club Way (Palm Aire Sub.)	from W. Country Club Dr. to bridge private across golf course	.057 .393	6UAr22 6UAr22	28/34	35	18	5al-60' 5al-60'
	from Whitfield Ave. Ext. W. to golf course	.195	6UAr24				5al-60'
Cul-de-Sac (2)	from Inverness Cir. (N) & (S) to Cul-de-Sac	.085	6UAr24	33	35	18	5al-100'
Cypress Lake Dr. (Desoto Lake Country Club Colony)	from Cons. Dr. (W) to dead end	.222	6UAr24	34	35	18	5al-50'
Estates Circle (Desoto Lake Country Club Colony)	from Estates Dr. (S) to Cul-de-Sac	.071	6UAr24	34	35	18	5al-50'
Estates Dr. (Desoto Lake Country Club Colony)	from Palm Aire Dr. to Cons. Cir.	.303	6UAr24	34	35	18	5al-50'

COUNTY MAINTAINED PAVED ROADS

DISTRICT III

Palm Aire Area 6 (Con't)

<u>NAMES</u>	<u>LOCATION</u>	<u>MILEAGE</u>	<u>CLASS</u>	<u>SEC.</u>	<u>TS.</u>	<u>RG.</u>	<u>R/W</u>
Fairway Bend Circle (Palm Aire @ Sara.)	(N)&(S) of Fairway Bend Dr. to Cul-de-Sac	.24	6UAr24	27	35	18	5al-50'
Fairway Bend Dr. (Palm Aire @ Sara.)	from Whitfield Ave. Ext. to Fairway Bend Lane	.102 .039	6UAr24	27	35	18	5al-50'/ 80'
Fairway Bend Lane (Palm Aire @ Sara.)	(N)&(S) of Fairway Bend Dr. to Cul-de-Sac	.216	6UAr24	27	35	18	5al-50'
Hermitage Cir. Desoto Lake Country Club Colony)	from Inverness Dr. (N) to Cul-de-Sac	.045	6UAr24	34	35	18	5al-50'
Inverness Cir. (Medalist Rd.) (Desoto Lake Country Club Colony)	from Inverness Dr. to Canterbury Dr.	.18	6UAr24	33/34	35	18	5al-50'
Inverness Dr. (Desoto Lake Country Club Colony)	from Canterbury Dr. (S) then (E) to Cul-de-Sac	.642	6UAr22	34	35	18	5al-50'
Lockwood Ridge Rd.	from County Line Rd. (N) to end of pavement	1.264	6Rr20	28/33	35	18	2a-30'/50'
Oak Grove Dr. (Oak Grove Park Sub.)	from Tuttle Ave. (W) to dead end	.621	6Rr22	32	35	18	5al-100'
Oak Grove Dr. (Oak Grove Park Sub.)	from Tuttle Ave. (E) to Cul-de-Sac	.096	6Rr22	32	35	18	5al-100'
Oak Grove Circle (Oak Grove Park Sub.)	from Oak Grove Dr. back to Oak Grove Dr.	.306	6Rr22	32	35	18	5al-80'
Oakrun Dr. (75th Ave. E.) (Oakrun Sub.)	from Lockwood Ridge Rd. to 47th St. E. (Oakrun Dr.)	.21	6Rr22	28	35	18	5al-84'/ 120'
Oakrun Dr. (47th St. E.) (Oakrun Sub.)	from 75th Ave. E. to Cul-de-Sac	.22	6Rr22	28	35	18	5al-84'
Oakrun Lane (46th St. E.) (Oakrun Sub.)	from Oakrun Dr. (N) to Cul-de-Sac	.251	6Rr22	28	35	18	5al-84'

COUNTY MAINTAINED PAVED ROADS

DISTRICT III

PALM AIRE AREA 6 (Con't)

<u>NAMES</u>	<u>LOCATION</u>	<u>MILEAGE</u>	<u>CLASS</u>	<u>SEC.</u>	<u>TS.</u>	<u>RG.</u>	<u>R/W</u>
Palm Aire Dr. (Palm Aire Sub.)	from Tournament Blvd. to Conser. Dr.	.752	4LD6UAR21	33/34	35	18	5a1/80'
	from Conservatory Dr. to Whitfield	.397	6UAR24	33/34	35	18	5a1/80'
Palm Aire Cir. (De. Lk. Co. Cl. Col.)	from Palm Aire Dr. (W) to Cul-de-Sac	.12	6UAR24	28	35	18	5a1/50'
Palm Aire Lane (Palm Aire Sub.)	from Palm Aire Dr. (N) to Country Club Way	.355	6UAR24	34	35	18	2a, 5a1/50' 66'
Prospect Rd.	from Tallevast Rd. to 69th Ave. E.	1.00	6Rr22	29	35	18	2a/48'-6'
Tallevast Rd.	from RR to Lockwood Rdg. Rd.	1.55	5Rr22	28/29	35	18	2a/38'-6'
Thunderbird Cir. (De. Lk. Co. Club. Colony)	from Inverness Dr. (N) to Cul-de-Sac	.045	6UAR24	34	35	18	5a1/50'
Timber Lake Dr. (Palm Aire @ Sara.)	from Palm Aire Dr. to Whitfield Ave.	.532	6UAR24	22/27	35	18	5a1/50'- 100'
Timber Lake Cir. (Palm Aire @ Sara.)	from Timber Lake Dr. (E) to Cul-de-Sac	.061	6UAR24	34	35	18	5a1/50'
Timber Lake Lane (Palm Aire @ Sara.)	from Timber Lake Dr. (E) to then (S) to Timber Lake Dr.	.341	6UAR24	34	35	18	5a1/50'
Tournament Blvd. (40 Lane Divided)-(De. Lk. Co. Cl. Col.)	from Lockwood Rdg. Rd. (E) to W. Country Club Dr.	.274	4LD6UA118	28	35	18	5a1/80'
Tuttle Ave. North	from County Line Road (N) to Tallevast Road	1.011	6Rr24	32/33	35	18	2a/34'

COUNTY MAINTAINED PAVED ROADS

DISTRICT III

Palm Aire Area 6 (Con't)

<u>NAMES</u>	<u>LOCATION</u>	<u>MILEAGE</u>	<u>CLASS</u>	<u>SEC.</u>	<u>TS.</u>	<u>RG.</u>	<u>R/W</u>
West Country Club Dr. (De. Lk. Co. Club Colony)	from Tournament Blvd.(N) to Country Club Way	.355	5UAr22	28	35	18	5a1-80'
Whitfield Ave. Ext. (Palm Aire Sub.)	from Countyline Rd. (SR610) (N) to Country Club Lane	2.276	6Rt24	27/34	35	18	2a,5a1-80 120'
Whitfield Ave. E. (69th Ave. E.)	from R/R crossing to Prospect Rd.	0.769	6Rr24	20	35	18	5a1/72'
West Country Club Lane (Palm Aire Sub.)	from Country Club Dr. (N) to Whitfield Ave. Est.	.071	6UAr24	22/27	35	18	5a1/50'

DISTRICT III-PAVED

UPPER MANATEE & LORRIANE - Area 7

COUNTY MAINTAINED PAVED ROADS

DISTRICT III

Upper Manatee & Lorraine Area 7

19.24 TOTAL MILEAGE

<u>AVENUES</u>	<u>LOCATION</u>	<u>MILEAGE</u>	<u>CLASS</u>	<u>SEC.</u>	<u>TS.</u>	<u>RG.</u>	<u>R/W</u>
1st Ave. (Manatee Palms)	from Kay Rd. (E) to 67th St. E.	0.267	6UAr24	26	34	18	5al-50'
2nd Ave. N/E (Manatee Palms)	from 64th St. N/E (E) to 67th St. N/E	0.239	6UAr24	26	34	18	5al-50'
3rd Ave. N/E (Manatee Palms)	from 64th St. N/E (E) to Cul-de-Sac	0.164	6UAr24	26	34	18	5al-50'
4th Ave. N/E (Manatee Palms)	from 64th St. N/E (E) to 67th St. N.	.19	6UAr24	26	34	18	5al-50'
10th Ave. E. (Wind Song)	from 110th St. E. (W) to Upper Manatee River Rd.	0.100	6Rr22	29	34	19	5al-84'
<u>STREETS</u>							
64th St. N/E (Manatee Palms)	from 1st Ave. (N) to dead end	0.155	6UAr24	26	34	18	5al-50'
65th St. N/E (Manatee Palms)	from 1st Ave. (N) to 4th Ave. N/E	.04	26UAr24	26	34	18	5al-50'
66th St. E. (Manatee Palms)	from 1st Ave. (S) to Cul-de-Sac	0.033	6UAr24	26	34	18	5al-50'
66th St. Ct. E. (Manatee Palms)	from 1st Ave. (S) to Cul-de-Sac	0.033	6UAr24	26	34	18	5al-50'
67th St. E. (Manatee Palms)	from 1st Ave. (S) to Cul-de-Sac	0.033	6UAr24	26	34	18	5al-50'
67th St. N/E (Manatee Palms)	from 1st Ave. N/W to 4th Ave. N/E	.17	6UAr24	26	34	18	5al-50'
110th St. E. (Wind Song)	from 10th Ave. E. (S) to dead end	0.167	6Rr22	29	34	19	5al-84'

COUNTY MAINTAINED PAVED ROADS

DISTRICT III

Upper Manatee & Lorraine Area 7 (Con't)

<u>STREETS</u>	<u>LOCATION</u>	<u>MILEAGE</u>	<u>CLASS</u>	<u>SEC.</u>	<u>TS.</u>	<u>RG.</u>	<u>R/W</u>
11th St. E. (Wind Song)	from SR 64 to 110th St. E.	.379	6Rr22	29	34	19	5a1-84'
154th St. N/E (River Springs)	from Upper Manatee River Rd.	0.623	6Rr24	15	34	19	5a1-84'
<u>NAMES</u>							
Alpine Circle (Manatee Palms)	from Manatee Palm Dr. U-Turn to Manatee Palm Dr.	0.139	6UAr24	26	34	18	5a1-50'
Alpine Court (Manatee Palms)	from Manatee Palm Dr. (E) to Cul-de-Sac	.19	26UAr24	26	34	18	5a1-50'
Alpine Lane (Manatee Palms)	from Manatee Palm Dr. (E) to Cul-de-Sac	0.215	26UAr24	26	34	18	5a1-50'
Bibey (Dam Rd.)	from SR 64 (N) to the Treatment Plant	1.123	6RI24	25 31	31 34	19 20	2a-80' 2a-80'
Braden Run (Braden Woods)	from SR 70 @ intersection of Cypress Circle & Forrester Dr.	.57	6Rr24	18	35	19	5a1-84'
Chalet Circle (Braden Pines)	from Oak Run Dr. (N) to Cul- de-Sac	0.1	6Rr23	18	35	19	5a1-84'
Cypress Circle Cul-de- (Braden Woods) Sac	from Cypress Circle (W) to Cul- de-Sac	.66	6Rr24	18	35	19	5a1-84'
Cypress Circle (E) (Braden Woods)	from Braden Run Loops around to Braden Run	.56	6Rr24	18	35	19	5a1-84'
Forest Run Circle (Braden Pines)	from Forrest Run Dr. E. to Cul- de-Sac	0.1	6Rr20	18	35	19	5a1-84'
Forest Run Dr. (Braden Pines)	from SR 70 Circles back to SR 70	0.9	6Rr22	18	35	19	5a1-84'

COUNTY MAINTAINED PAVED ROADS

DISTRICT III

UPPER MANATEE & LORRAINE AREA 7 (Con't)

<u>NAME</u>	<u>LOCATION</u>	<u>MILEAGE</u>	<u>CLASS</u>	<u>SEC.</u>	<u>TS.</u>	<u>RG.</u>	<u>R/W</u>
Fox Hollow Lane Cul-de-Sac(Braden Woods)	from Fox Hollow Lane to Cul-de-Sac	.05	6Rr24	13	35	19	5a1/84'
Fox Hollow Lane (W) (Braden Woods)	from Braden Run Loops around to Braden Run	.43	6Rr24	13	35	19	5a1/84'
Hagel Park Rd. (River Springs)	from Upper Manatee River Rd.	.4	5Rr18	15	34	19	5a1/50'
Lena Rd.	from SR 64 (S) thence E.	1.019	6Rr20	1/36	35	18	2a/50'-55
Lorraine Rd. (CR91)	from SR 70 (N) to SR 64	2.874	6Rr22	3/10/15	34	19	2a/52'-10
Manatee Palm Dr. (Manatee Palms)	from SR 64 to 1st Ave.	.332	4LD6UAR40	26	34	18	5a1/90'
Oak Run Dr. (Braden Pines)	from SR 70 to Forest Run	0.7	6Rr22	18	35	19	5a1/84'
Pinewood Cir. (Braden Pines)	from Forest Run(W to Cul-de-Sac	.1	6Rr23	18	35	19	5a1/84'
Powell Johnson Rd. (State Maint. to County Maint.)(41st Ave.)	from Johnson Rd. S. Braden Dr.	.628	6Rr20	1	35	18	2a/21'-24
Rolling Cir. (Rolling Acres)	from SR 64 to Cul-de-Sac	.208	6Rr24	2	35	19	5a1/84'
Ranchwood Cir. (Braden Pines)	from Oak Run Dr.(S) to Cul-de-Sac	0.1	6Rr23	18	35	19	5a1/84'
Upper Man. River Rd. (CR 81)	from SR 64 to Rye Rd.	5.859	6/5Rr24 5Rr16	29/20 21/29/23	34	19	1ab/80'

DISTRICT IV - PAVED

NORTHWEST - Area 1

COUNTY MAINTAINED PAVED ROADS

DISTRICT IV

(Northwest) Area I

54.106 TOTAL MILEAGE

<u>AVENUES</u>	<u>LOCATION</u>	<u>MILEAGE</u>	<u>CLASS</u>	<u>SEC.</u>	<u>TS.</u>	<u>RG.</u>	<u>R/W</u>
1st Ave. W. (Bradenton)	from 75th St. W. to 79th St. W.	.342	6USr24	30	34	17	64.5'-5a 1AB
1st Ave. W.	from 68th St. NW to 59th St. W.	.581	6UAr20,48, 24	29	34	17	83'-93' MIXED
1st Ave. W.	from 48th St. W.(W) to end of pavement	0.142	5USr24	28	34	17	50'MIXED
1st Ave. W.	from 39th St. Ct. NW to 34th St. W.	0.275	6Rr19	28	34	17	20'-45' MIXED
1st Ave. Dr. NW (Palma Sola Village)	from 70th St. NW to 68th St. NW	.123	6UAr24	30	34	17	50'5A1
1st Ave. Dr. NW	from 59th St. NW to Hillcrest Dr.	.470	6Rr18UAr24	29	34	17	50'5A1
1st Ave. Dr. NW (Meadow Green)	from 59th St. NW to 57th St. Ct. W.	.104	6UAr24	29	34	17	50'5A1
1st Ave. Dr. NW (Harbor Oaks)	from 47th St. Ct. NW(W) to 50th St. NW	0.152	6UAr24	28	34	17	50'5A1
1st Ave. Dr. NW	from 46th St. NW(E) to Cul-de-Sac	0.237	6UAr22	28	34	17	50'5A1
2nd Ave. W (Shorelands)	from 75th St. W. to 81st St. W.	.372	6USr24	30	34	17	57'5A1
2nd Ave. W.	from West Bay Circle (E) across 67th St. to 63rd St. W.	0.275	6UAr48,24	29	34	17	66'5A1
2nd Ave. W. (Meadow Green)	from 59th St. W. to 57th St. Ct. W.	.095	6Rr20	29	34	17	50'5A1
2nd Ave. W.	from 57th St. W. to 55th St. W.	0.100	5Pr20	29	34	17	50'5A1
	from 55th St. W. to 51st St. "	0.250	5USr20				
2nd Ave. W.	from 41st St. W. to 43rd Ave. W.	0.108	5Rr14	28	34	17	66'5A1
2nd Ave. Circle W. (West Bay)	from 67th St. W. @ 2nd Ave. W. Circle and back to 67th St. W.	.261	6UAr24	30	34	17	50'5A1
2nd Ave. NW (Shorelands)	from 75th St. NW to 79th St. NW	.342	6USr24	30	34	17	60'5A1

COUNTY MAINTAINED PAVED ROADS

DISTRICT IV

(Northwest) Area 1 (Con't)

<u>AVENUES</u>	<u>LOCATION</u>	<u>MILEAGE</u>	<u>CLASS</u>	<u>SEC.</u>	<u>TS.</u>	<u>RG.</u>	<u>R/W</u>
2nd Ave. NW (Bel Air Bayou)	from 63rd St. NW to 64th St. Ct. NW	.104	6UAr24	29	34	17	50'5A1
2nd Ave. NW (Harbor Oaks)	from 47th St. NW to 47th St. Ct. NW	0.024	4LD6UAr24	28	34	17	50'5A1
2nd Ave. NW	from 40th St. Ct. NW(W) to 41st St. NW	.028	5UAr18	28	34	17	50'5A1
2nd Ave. Dr. W.	from 57th St. W. to 55th St. W.	0.100	5Rr20	29	34	17	50'5A1
	from 55th St. W. to 51st St. W.	0.242	6USr20				40'5A1
2nd Ave. Dr. NW (Harbor Woods)	from 59th St. NW(E) to Cul-de-Sac	.351	6UAr24 5Rr20	29	34	17	50'5A1
2nd Ave. Dr. NW (Harbor Oaks)	from 47th St. Ct. NW(W) to Cul-de-Sac	.085	6AUr24	28/29	34	17	50'5A1
3rd Ave. W. (Bayview)	from 75th St. W. to 81st St. W.	.380	6USr24	30	34	17	100'5A1 LAB
3rd Ave. W.	from 67th St. W. to 63rd St. W.	0.250	6UAr48	29	34	17	66'5A1-1A
	from 67th St. W. to 59th St. W.	0.250	6USr20	29	34	17	60'5A1
3rd Ave. W. (Meadow Green)	from 59th St. W. to 57th St. Ct. W.	.114	6UAr24	29	34	17	50'5A1
3rd Ave. W.	from 43rd St. W. to 55th St. W.	0.764	5USr22 6UAr24	28	34	17	45'5A1-1A
3rd Ave. W.	from 34th St. to 36th St.	.063	6Rr18	28	34	17	46.6'5A1
3rd Ave. NW (Palma Sola Village)	from 69th St. NW to 68th St. NW	.057	6UAr24	30	34	17	50'5A1
3rd Ave. NW (Bel Aire Bayou)	from 63rd St. NW to 64th St. Ct. NW	.080	6UAr24	29	34	17	50'5A1
3rd Ave. NW	from 61st St. NW to 59th St. NW	.123	6UAr24	29	34	17	60'5A1
3rd Ave. NW	from Dead end 49th St. NW East to 47th St. NW	0.15	6Rr20	28/29	34	17	40'5A1
3rd Ave. NW	from 47th St. NW(E) to city limits	.663	5Rr20	28	34	17	50'5A1

COUNTY MAINTIANED PAVED ROADS

DISTRICT IV (Northwest) Area 1 (Con't)

<u>AVENUES</u>	<u>LOCATION</u>	<u>MILEAGE</u>	<u>CLASS</u>	<u>SEC.</u>	<u>TS.</u>	<u>RG.</u>	<u>R/W</u>
3rd Ave. NW	from 47th St. W. to county elem. school	.338	6UAr24 6Rr20	19	34	18	50'5A1
3rd Ave. Dr. NW (Harbor Woods)	from 55th St. NW(E) to Cul-de-Sac	.071	6UAr24	29	34	17	50'5A1
4th Ave. W. (Pine Bay Forest)	from 75th St. W. to 81st St. W.	.361	6USr24	30	34	17	60'5A1
4th Ave. W.	from 55th St. W. to 51st St. W.	.250	6USr20	29	34	17	50'5A1
4th Ave. W. (Rosewood Ave.)	from 43rd St. W. to 41st St. W.	.104	6USr28	28	34	17	40'5A1
4th Ave. W.	from 34th St. to 36th St. W.	0.065	5Rr17	28	34	17	46.6'-5A1
4th Ave. NW	from 83rd St. Ct. W. to 83rd St. W.	.038	5USr	25	34	16	80'5A1
4th Ave. NW (Bel Air Bayou)	from 63rd St. NW to 64th St. Ct. NW.	.080	6UAr24	29	34	17	50'5A1
4th Ave. NW	from 59th St. NW to 55th St. NW	.250	6UAr24	29	34	17	40'5A1
4th Ave. Circle NW	from 47th St. NW to (W) & back around	0.266	5Rr20	28/29	34	17	50'5A1
4th Ave. Dr. NW (Palma Sola Village)	from 71st St. NW to 69th St. NW	.090	6UAr24	30	34	17	50'5A1
4th Ave. Dr. NW (Harbor Woods)	from 55th St. NW(E) to Cul-de-Sac	.080	6UAr24	29	34	17	50'5A1
4th Ave. Dr. NW	from 46th St. NW(E) to Dead end	.125	4	28	34	17	40'5A1
5th Ave. NW.	from Riverview Blvd. (W) to West	0.046	5Rr16	28	34	17	50'5A1
5th Ave. NW (Bayway Blvd.)	from 75th St. NW to 67th St. NW	.498	6UAr20,26	30	34	17	55'-50' 5A1-LAB
5th Ave. NW Century Estates	from 67th St. NW to 65th St. Ct. NW	.071	6UAr20	30	34	17	50'5A1
5th Ave. NW (Bel Air Bayou)	from 65th St. NW west to Bayou		1 Drainage only				25'5A1
	from 63rd St. NW to 64th St. Ct. NW	.076	6UAr24	29	34	17	50'5A1

COUNTY MAINTAINED PAVED ROADS

DISTRICT IV

(NORTHWEST) AREA 1 (Con't)

<u>AVENUES</u>	<u>LOCATION</u>	<u>MILEAGE</u>	<u>CLASS</u>	<u>SEC.</u>	<u>TS.</u>	<u>RG.</u>	<u>R/W</u>
5th Ave. NW	from 60th St. NW to 59th St. NW	.057	6UAr24	29	34	17	5A1/40'
6th Ave. NW (Ivy Place)	from 75th St. NW to 71st St. NW	.237	5USr20	30	34	17	5A1/50'
6th Ave. NW	from 63rd St. NW west across 59th St. to Hilicrest Dr.	.416	6USr24	29	34	17	5A1/50'
7th Ave. W. (Sandpiper Rd. W.)-(Flamingo Kay)	from Flamingo Dr. (W) to Cul-de-Sac	.223	6UAr20	26	34	16	5A1/50'
7th Ave. W. (Sandpiper Rd. W.)-(Flamingo Kay)	from Flamingo Dr. (E) to Cul-de-Sac	.199	6UAr20	26	34	16	5A1/50'
7th Ave. NW (Missouri Ave.)	from 75th St. NW to 71st St. NW	.237	5USr20	30	34	17	5A1/50'
7th Ave. Blvd. NW (Bayou Blvd.)	from 71st St. NW to 67th St. NW	.247	4LD6UAr32	30	34	17	5A1/50'-7
7th Ave. Blvd. NW (Pelke Place)	from 67th St. NW to 65th St. Ct. NW	.066	6UAr22	29	34	17	5A1/50'
8th Ave. W. (Kingfisher Rd. E.)-(Flamingo Kay)	from Flamingo Dr. (E) to Cul-de-Sac	.123	6UAr20	26	34	16	5A1/50'
8th Ave. NW (St. Louis Ave.)	from 75th St. NW to 71st St. NW	.237	5USr20	30	34	17	MIXED/50'
9th Ave. W. (Spoonbill Rd. W.)-(Flamingo Kay)	from Flamingo Dr. (W) to Cul-de-Sac	.237	6UAr20	26	34	16	5A1/50'
9th Ave. W. (Spoonbill Rd. E.)-(Flamingo Kay)	from Flamingo Dr. (E) to Cul-de-Sac	.228	6UAr20	26	34	16	5A1/50'

COUNTY MAINTAINED PAVED ROADS

DISTRICT IV

(NORTHWEST) AREA I (Con't)

<u>AVENUES</u>	<u>LOCATION</u>	<u>MILEAGE</u>	<u>CLASS</u>	<u>SEC.</u>	<u>TS.</u>	<u>RG.</u>	<u>R/W</u>
9th Ave. W. (Kingfisher Rd. W.)	from Flamingo Dr. (W) to Cul-de-Sac (Flamingo Kay)	.123	6UAr20	26	34	16	5A1/50'
9th Ave. NW (N. Bayou Rd.)	from 67th St. NW to 66th St. NW	.054	5Rr22	19	34	16/17	MIXED/50'
	from 67th St. NW to 71st St. NW	.25	6UAr24	19	34	16/17	5A1/50'
	from 71st St. NW to 75th St. NW	.25	5Rr18	19	34	16/17	MIXED/55'
9th Ave. NW (Palma Sola Rd. & S. Loop Rd.)	from dead end (103rd St. NW) of 99th St. NW to 75th St. W.	1.750	5Rr10,16,18 6Rr36	19	34	16/17	MIXED/50'
9th Ave. Dr. NW	from 71st St. NW (E) to Dead end	0.080	6Rr18	19	34	17	1AB/50'
9th Ave. Dr. NW	from 71st St. NW (W) to Cul-de-Sac	0.039	6UAr24	19	34	17	5A1/50'
9th Ave. Dr. NW (Catalina)	from 78th St. NW (E) to Cul-de-Sac	.180	6UAr24	19	34	17	5A1/50'
10th Ave. NW (Catalina)	from 75th St. NW (W) to 76th St. NW	.047	4LD6UAr20	19	34	17	5A1/50'
10th Ave. NW (Bonnie Lynn)	from 68th St. NW to 69th St. NW	.057	6UAr24	19	34	17	5A1/50'
11th Ave NW (Pine Meadows)	from 71st St. NW to 68th St. NW	.223	6USr20	19	34	16/17	5A1/50'
	from 82nd St. NW to 79th St. NW	.106	6UAr24	19	34	17	5A1/50'
12th Ave. NW (Pine Meadows)	from 71st St. NW (E) to Shell Rd.	.190±	6USr20	19	34	16/17	5A1/50'
	from 83rd St. NW to 79th St. NW	.192	6UAr24	19	34	17	5A1/50'
13th Ave. NW (Knollwood)	from 83rd St. NW to 82nd St. NW	.073	6Rr24	19	34	17	5A1/50'
13th Ave. NW (Hensonville III)	from 75th St. NW (E) to Cul-de-Sac	.025	6UAr24	19	34	17	5A1/100'
13th Ave. NW (Bayou Harbor)	from 67th St. NW to 66th St. NW	.057	6Rr20	20	34	17	5A1/60'

COUNTY MAINTAINED PAVED ROADS

DISTRICT IV

(NORTHWEST) AREA 1 (Con't)

<u>AVENUES</u>	<u>LOCATION</u>	<u>MILEAGE</u>	<u>CLASS</u>	<u>SEC.</u>	<u>TS.</u>	<u>RG.</u>	<u>R/W</u>
13th Ave. NW (Catalina)	from 14th Ave. NW (W) to school Property	.057	6UAr24	19	34	17	5a1/50'
14th Ave. NW (Catalina)	from 78th St. NW to 76th St. NW	.133	6UAr24	19	34	17	5A1/50'
14th Ave. NW (Hensonville II)	from 73rd St. NW (E) to Cul-de-Sac	.100	6UAr24	19	34	17	5A1/50'
15th Ave. NW	from 71st St. NW to Stewart Elem. School	.338	6UAr24 6Rr20	19	34	18	2a,5a1/58 68
16th Ave. NW (Bradley Shores)	from Riverview Lane East to dead end at Manatee River	.047	6UAr20	20	34	17	2a,5a1/20
16th Ave. NW (Pinehurst)	from 78th St. Ct. NW (E) across CR 15 to dead end	.342	6UAr24	19	34	17	MIXED/64'
17th Ave. NW (North Loop Rd.)	from 75th St. NW to End of Curb from end of curb to 99th St. W.	1.120 .375	6UAr24 5Rr14	24 24	34 34	16 16	50'-55' MIXED
17th Ave. NW	from 75th St. NW to 71st St. NW	.237	5Rr18,24	19	34	17	MIXED/50'
18th Ave. NW (Sunset Ave.)- (Shaw's Point)	from 79th St. NW to 72nd St. NW	.531	6UAr20	19	34	17	5A1/50'
19th Ave. NW (Shaw's Point)	from 78th St. NW to 76th St. NW	.123	6UAr20	19	34	17	5A1/50'
19th Ave. NW (Riverview Dr.)-(Shaw's Point)	from 75th St. NW to 72nd St. NW	.235	6UAr24	19	34	17	5A1/50'
20th Ave. NW	from 76th St. NW to 72nd St. NW	.258	6UAr20	19	34	17	5a1/50'
21st Ave. NW	from 83rd St. NW (W) to dead end	.503	5Rr20	24	34	16	1B,2A/30'
21st Ave. NW (Shaw's Point)	from 74th St. NW to 75th St. W. (CR15)	.240	5UAr20	19	34	17	5A1/50'

COUNTY MAINTAINED PAVED ROADS

DISTRICT IV

(Northwest) Area 1 (Con't)

<u>STREETS</u>	<u>LOCATION</u>	<u>MILEAGE</u>	<u>CLASS</u>	<u>SEC.</u>	<u>TS.</u>	<u>BG.</u>	<u>R/W</u>
14th St. Dr. NW	from Riverview Blvd. to 61st St. NW	.116	6Rr24	20	34	17	5al/50'
37th St. W.	from Manatee Ave. to 1st Ave. W.	.242	50Ar18	28	34	17	MIXED/50'
39th St. Ct. NW	from 1st Ave. W. (N) to 3rd Ave. NW	.180	6UAR30 Rr22	28	34	17	1ab,5al/50'
41st St. W.	from Manatee Ave. (N) to 1st Ave.W.	.242	5UAR18	28	34	17	1ab,5al/40'
42nd St. W&NW	from Manatee Ave. (N) to 3rd Ave.NW	.567	6Rr18	28	34	17	5al/40'-50'
43rd St. NW&W.	from Manatee Ave.(N) to 3rd Ave.NW.	.364	6USr22	28	34	17	MIXED/50'-40'
44th St. W.	from Manatee Ave.(N) to shell road	0.239	6USr22	28	34	17	5al/50'
45th St. W.	from Manatee Ave.(N) to dead end	0.237	6USr22	28	34	17	5al/50'
45th St. NW	from 3rd Ave. NW(N) to Cul-de-Sac	.062	6UAR24	28	34	17	5al/50'
45th St. Ct. NW	from 3rd Ave. NW(N) to Cul-de-Sac	.057	6UAR24	28	34	17	5al/50'
46th St. W&NW	from Manatee Ave. to Riverview Blvd.	0.546	6Rr24 5USr22	28	34	17	5al/40'
47th St. W.	from Manatee Ave. to Riverview Blvd.	0.570	6Rr30	28	34	17	MIXED/50'-80'
47th St. Ct. NW (Harbor Oaks)	from 2nd Ave. Dr. NW to 1st Ave. Dr. N.W.	0.062	6UAR24	28	34	17	5al/50'
48th St. W.	From Manatee Ave. to 1st Ave. W.	0.239	5USr22	28	34	17	5al/50'
48th St. NW	from 3rd Ave. NW(N) to Cul-de-Sac	.038	6Rr20	28/29	34	17	5al/50'

COUNTY MAINTAINED PAVED ROADS

DISTRICT IV

(Northwest) Area 1 (Con't)

<u>STREETS</u>	<u>LOCATION</u>	<u>MILEAGE</u>	<u>CLASS</u>	<u>SEC.</u>	<u>TS.</u>	<u>RG.</u>	<u>R/W</u>
48th St. NW (Harbor Oaks)	from 2nd Ave. Dr. NW(S) to Cul-de-Sac	0.038	6UAr24	28	34	17	5al/50'
49th St. W.	from Manatee Ave. to 1st Ave. Dr. NW	0.266	5USr22	28	34	17	5al/50'
49th St. NW	from 3rd Ave. NW(N) to Cul-de-Sac	.038	6Rr20	28/29	34	17	5al/50'
50th St. W.	from Manatee Ave. to 1st Ave. W.	0.239	5USr22	28	34	17	5al/50'
50th St. NW	from 1st Ave. Dr. NW(N) to Cul-de-Sac	0.057	6UAr24	28	34	17	5al/50'
51st St. NW	from Riverview Blvd. (S) to Cul-de-Sac	0.256	6UAr24	28	34	17	5al/50'
51st St. NW	from Manatee Ave. to 2nd Ave. W.	.213	5USr22	28/29	34	17	5al/50'
53rd St. W&NW	from Manatee Ave. to 1st Ave. Dr. NW	0.270	5USr24	29	34	17	5al/60'
54th St. NW (Manasota)	from Harbour Rd. (S) to dead end	.047	6UAr22	29	34	17	5al/50'
55th St. W.	from Manatee Ave. to 2nd Ave. W.	.213	6Rr24	29	34	17	MIXED/52.46'
55th St. NW	from 5th Ave. Dr. NW to 1st Ave. Dr. NW	.190	6UAr24	29	34	17	5al/50'
57th St. W.&NW	from Manatee Ave. to 2nd Ave. Dr. NW	.342	6Rr20	29	34	17	5al/50'
59th St. NW	from Manatee Ave. to Riverview Blvd.	.958	6UAr24	29	34	17	MIXED/50'-55'
60th St. NW (Shore Acres)	from 6th Ave. NW to Shore Acres Dr. NW	.258	6UAr24	29	34	17	5al/50'

COUNTY MAINTAINED PAVED ROADS

DISTRICT IV

(Northwest) Area 1 (Con't)

<u>STREETS</u>	<u>LOCATION</u>	<u>MILEAGE</u>	<u>CLASS</u>	<u>SEC.</u>	<u>TS.</u>	<u>RG.</u>	<u>R/W</u>
60th St. W. & NW	from Manatee Ave. to 5th Ave. NW	.503	6UAr24,22	29	34	17	5al/60'
61st St. W. & NW	from Manatee Ave. (N) to Cul-de-Sac	.470	6UAr24,18	29	34	17	MIXED/60'-80'
61st St. NW (Shore Acres)	from 6th Ave. NW to Shore Acres Dr. NW	.173	6UAr24	29	34	17	5al/50'
61st St. NW	from Riverview Blvd. (S) to deadend	.173	5Rr19	20	34	17	lab, 5al/50'
62nd St. W & NW	from Manatee Ave. (N) to Cul-de-Sac	.467	6UAr20,24	29	34	17	5al/60'
62nd St. NW (Crestway Dr.)	from 14th Ave. Dr. NW to 64th St. NW	.256	5UAr20	20	34	17	5al/50'
62nd St. NW (Shore Acres)	from 6th Ave. NW to Shore Acres Dr. NW	.118	6UAr24	29	34	17	5al/50'
63rd St. NW (West Bayou)	from 15th Ave. NW to 62nd St. NW	0.175	6UAr24	20	34	17	5al/50'
63rd St. W. & NW	from Manatee Ave. to 1st Ave. NW from 1st Ave. to 6th Ave. NW	.25 .285	6UAr48 6UAr24	29 29	34 34	17 17	MIXED/63' lab, 5al/60'-
64th St. NW (West Bayou)	from 15th Ave. NW to 62nd St. NW	.237	6UAr24	20	34	17	5al/50'
64th St. Ct. NW (Bel Air Bayou)	from 65th St. NW to 5th Ave. NW	.218	6UAr21	29	34	17	5al/51.28'
65th St. NW (Southland Dr.)	from 15th Ave. NW (S) to turn around	.446	6UAr24,20	20	34	17	5al/33.4'
65th St. NW (Bel Air Bayou)	from 1st Ave. W. (N) to 65th St. Ct.	.038	6UAr21	29	34	17	5al/50'

COUNTY MAINTAINED PAVED ROADS

DISTRICT IV

(Northwest) Area 1 (Con't)

<u>STREETS</u>	<u>LOCATION</u>	<u>MILEAGE</u>	<u>CLASS</u>	<u>SEC.</u>	<u>TS.</u>	<u>RG.</u>	<u>R/W</u>
66th St. NW (Bayou Harbor)	from 9th Ave. NW to 13th Ave. NW	.294	5Rr20	20	34	17	5al/60'
66th St. Ct. NW (Bayou Harbor)	from 15th Ave. NW to 13th Ave. NW	.032	6Rr21	20	34	17	5al/60'
67th St. W. & NW	from Manatee Ave. to 5th Ave. NW	.443	6Rr20	30	34	17	MIXED/50'
67th St. NW (Bayou Harbor)	from 9th Ave. NW to 13th Ave. NW	.294	5Rr20	20	34	17	5al/60'
67th St. NW	from 5th Ave. NW to 7th Ave. Blvd. NW	.126	6UAr24	30	34	17	1ab, 5al/50'
68th St. W. & NW (Palma Sola Village)	from 3rd Ave. W. to 1st Ave. W.	.161	6UAr24	30	34	17	5al/50'
68th St. NW (Bonnie Lynn)	from 9th Ave. NW to 11th Ave. NW	.152	6UAr24	19	34	17	5al/100'-50'
69th St. NW	from 12th Ave. NW to 11th Ave. NW	.061	6USr20	19	34	17	5al/50'
69th St. NW (Bonnie Lynn)	from 9th Ave. NW to 10th Ave. NW	.104	6UAr24	19	34	17	5al/50'
69th St. NW (Palma Sola Village)	from 4th Ave. Dr. NW to 1st Ave. Dr. NW	.185	6UAr24	30	34	17	5al/50'
70th St. NW (Palma Sola Village) (Riverview Pines II)	from 4th Ave. Dr. NW to 1st Ave Dr. NW from Riverview Blvd(S) thence (E) Cul-de-Sac	.133	6Rr24	19	34	17	5al/50'
71st St. NW	from dead end (N) to 17th Ave. NW to 5th	.863	6Rr24/18	30	34	17	MIXED/45'-60'
72nd St. NW (Hillsmere Dr.)-(Shaw's Point)	from 17th Ave. NW(N) to Cul-de-Sac	.311	6UAr20	19	34	17	5al/50'

COUNTY MAINTAINED PAVED ROADS

DISTRICT IV

(Northwest) Area 1 (Con't)

<u>STREETS</u>	<u>LOCATION</u>	<u>MILEAGE</u>	<u>CLASS</u>	<u>SEC.</u>	<u>TS.</u>	<u>RG.</u>	<u>R/W</u>
72nd St. Cir. NW (Talliescent)	from 9th Ave. NW (N) to Cul-de-Sac	.218	6UAr24	19	34	17	5al/50'
73rd St. NW (Hensonville II)	from 15th Ave. NW (S) to Cul-de-Sac	.100	6UAr24	19	34	17	5al/50'
74th St. NW (Shaw's Point)	from 21st Ave. Dr. NW to 19th Ave. NW	.104	6UAr20	19	34	17	5al/50'
75th St. W.&NW (DeSoto Memorial Highway)	from Manatee Ave. to DeSoto Park (CR 15)	2.135	5/6Rr24,36	30	34	17	MIXED/50'-10'
76th St. NW (Shaw's Point)	from 18th Ave. NW to 20th Ave. NW	0.101	6UAr20	19	34	17	5al/50'
76th St. NW (Catalina)	from 9th Ave. Dr. W. (N) to Cul- de-Sac	.261	6UAr24	19	34	17	5al/50'
77th St. W. (Pine Bay Forest)	from Manatee Ave. to 2nd Ave. NW	.307	6USr20	30	34	17	5al/55'
77th St. NW (Catalina)	from 12th Ave. NW to 10th Ave. NW	.133	6UAr24	19	34	17	5al/50'
77th St. Ct. NW (Catalina)	from 12th Ave. NW to 9th Ave. Dr. NW	.190	6UAr24	19	34	17	5al/50'
78th St. NW (Shaw's Point)	from DeSoto Mem. Hwy. (S) to 18th Ave. NW	.218	6UAr20	19	34	17	5al/50'
78th St. NW (Catalina)	from 13th Ave. NW to 9th Ave. NW	.250	6UAr24	19	34	17	5al/50'
78th St. Ct. NW (Pinehurst)	from 17th Ave. NW to 16th Ave. NW	.066	6UAr24	19	34	17	5al/50'
79th St. W. (Pine Bay Forest)	from Manatee Ave. to 2nd Ave. W.	.313	6USr20	30	34	17	5al/55'

COUNTY MAINTAINED PAVED ROADS

DISTRICT IV

(Northwest) Area 1 (Con't)

<u>STREETS</u>	<u>LOCATION</u>	<u>MILEAGE</u>	<u>CLASS</u>	<u>SEC.</u>	<u>TS.</u>	<u>RG.</u>	<u>R/W</u>
79th St. NW	from Des. Mem. Hwy.(S) to 18th Ave. NW	.209	6UAr24	19	34	17	5al/50'
	from 9th Ave. NW to 12th Ave. NW	.224	6UAr24	30	34	17	5al/50'
80th St. NW(NWAcres)	from 17th Ave. NW(S) to Cul-de-Sac	.104	6UAr24	19	34	17	5al/50'
81st St. W. (Pine Bay Forest)	from Manatee Ave. to 2nd Ave. W.	.186	6USr20	30	34	17	MIXED/55'
82nd St. W. (Knollwood) (Pine Meadows-Only)	from 13th Ave. NW(N) to Cul-de-Sac	.073	6Rr24	19	34	17	5al/50'
	from 9th Ave. NW to 11th Ave. NW	.130	6UAr24	19	34	17	5al/50'
83rd St. NW	from DeSoto Mem. Hwy.(S)(17th Ave.W.)	.380	5Rr20,16	24	34	16	MIXED/50'
83rd St. NW	from 13th Ave. NW (S) to 9th Ave. NW	.30	6UAr24	24	34	16	1ab/50'
	from 17th Ave. NW(S) to 13th Ave. NW	.222	6Rr24	24	34	16	2b,MIXED/59'
83rd St. NW (Pine Meadows-only)	from 9th Ave. NW to 4th Ave. NW	.319	5USr24	25	34	16	5al,1ab/50'
	from 9th Ave. NW to 13th Ave. NW	.345	6UAr24	30	34	17	5al/50'
83rd St. Ct. NW (84th St.)	from 9th Ave. NW(S) to 4th Ave. NW	.292	5USr24	24	34	16	5al/40'
88th St. Ct. NW	from 21st Ave. NW(N) to dead end	.166	5Rr16	24	34	16	1ab,2a/30'
89th St. NW (Regency)	from 17th Ave. NW(S) to dead end	.250	6UAr24	24	34	16	5al/50'
99th St. NW	from 17th Ave. NW to 9th Ave. NW	.501	5Rr12	24	34	16	1ab,2a/40'-5

COUNTY MAINTAINED PAVED ROADS

DISTRICT IV

(NORTHWEST) AREA I (Con't)

<u>NAMES</u>	<u>LOCATION</u>	<u>MILEAGE</u>	<u>CLASS</u>	<u>SEC.</u>	<u>TS.</u>	<u>RG.</u>	<u>R/W</u>
Cimmaron Circle (Cimmaron)	from 75th St. NW east and around Lake and back to 75th St. NW(CR15)	.436	6UAr24	19	34	17	5A1/50'
Flamingo Dr. (Flamingo Kay)	from Manatee Ave. (S) to 7th Ave. W.	.095	5ALDUAr40	26	34	16	5A1/84'
Flamingo Dr. (Flamingo Kay)	from 7th Ave. W. (S) to 9th Ave. W.	.122	6UAr24	26	34	16	5A1/66'
Fontana Lane	from 6th Ave. NW (Harbor Rd.) North to Hillcrest Drive	.247	6USr24	29	34	17	5A1/50'
Harbor Rd.	from Hillcrest Dr. to Riverview Blvd.	.381	6UAr24	29	34	17	2a,5A1/50'
Highland Circle (Talescent)	from 72nd St. Cir. NW (E) to Cul-de Sac	.034	6UAr24	19	34	17	5a1/50'
Hillcrest Dr.	from the dead end to 1st Ave. Dr. NW (Just south of 6th Ave. NW) north SE.	0.734	6USr24 6UAr24	29	34	17	5A1/50'
Park Lane	from Park Lane Dr. to Hillcrest Lane	.061	6UAr22	29	34	17	5a1/50'
Park Lane Dr.	from 5th Ave. Dr. NW to Fontana Lane	.323	6USr24	29	34	17	5A1/50'
Riverview Lane	from Riverview Blvd. to 16th Ave. NW	.061	6UAr20	29	34	17	2a,5a1/25'
Riverview Blvd.	from 3rd Ave. NW (W) to 71st St. NW	2.723	6Rr22,18	28	34	17	MIXED/50' 60'
Riverview Dr. (Riverview Pines I)	from Riverview Blvd. south thence West to Cul-de-Sac	.131	6Rr24	19	34	17	5A1/50'
Shore Acres Dr. NW	from 63rd St. NW to 59th St. NW	.383	6UAr24	29	34	17	2a,5a1/40' 58'
Studley Dr. (79th St. NW)	from DeSoto Mem. Hwy. (N) to Cul-de- Sac	.121	6UAr20	19	34	17	5A1/50'- 60.91'

COUNTY MAINTAINED PAVED ROADS

DISTRICT IV

(NORTHWEST) AREA I (Con't)

<u>NAMES</u>	<u>LOCATION</u>	<u>MILEAGE</u>	<u>CLASS</u>	<u>SEC.</u>	<u>TS.</u>	<u>RG.</u>	<u>R/W</u>
Water Bird Way (Flamingo Kay)	From Flamingo Dr. (W) to Cul-de-Sac	.209	6UAr20	26	34	16	2b27/50'
County Rd. 789 (Gulf Dr.)	from Manatee (N) to City Pier	3.670	5UAr19	28	34	16	2A,5A1/50'

DISTRICT IV - PAVED

CORTEZ - Area 2

COUNTY MAINTAINED PAVED ROADS

DISTRICT IV

(Cortez Area) Area 2

12.563 TOTAL MILEAGE

<u>AVENUES</u>	<u>LOCATION</u>	<u>MILEAGE</u>	<u>CLASS</u>	<u>SEC.</u>	<u>TS.</u>	<u>RG.</u>	<u>R/W</u>
36th Ave. W.	from 115th St. W. to 100' (W) of 118th	.190	5Ur18	2	35	16	5al/60', 20'
(N) 36th Ave. Terr. W. (Sea Gull)	from 115th St. W. to 116th St. W.	.081	5Ur10	2	35	16	5al/27'
38th Ave. W. (Falcon Rd.)	from 115th St. W. to 118th St. W.	.152	5USr17	2	35	16	5al-40'
40th Ave. W.	from 115th St. W. to 100' (W) of 118th St. W.	.190	5Ur20	2	35	16	5al-50'
42nd Ave. Dr. W.	from the E&W of 123rd St. W. (N) of Cortez	.114	5Ur20	3	35	16	5al-50'
44th Ave. Dr. W. (Coral Shores)	from Mangrove PT Rd. to Cul-de-Sac(E)	.119	6UAr24	12	35	16	5al-50'
44th Ave. Dr. W. (Alcona Est.)	from 86th St. W. to 87th St. Ct. W.	.095	5Ur20	12	35	16	2b/5al-5
45th Ave. W.	from 125th St. W. to 119th St. W.	.394	5Ur18	3	35	16	?-20'-30
45th Ave. Dr. W.	To the West of 121st St. W.	.038	5Ur18	3	35	16	5al-20'
46th Ave. W.	from 124th St. W. to 123rd St. W.	.066	5Ur20	3	35	16	?
46th Ave. W.	from 103rd St. W. to 103rd St. Ct. W. from Independence Dr. to the W. to the dead end.	.351	5USr20	11	35	16	5al-60' 5al-50'
46th Ave. W.	from Coral Lake Rd to Cul-de-Sac(E)	.057	6UAr24	12	35	16	5al-50'
46th Ave. W. (Bay Lakes)	from 86th St. W. (W) to Drain Easement		I Drainage only				
49th Ave. W. (Bay Lakes)	from Coral Lake Rd. to Cul-de-Sac(E)	.057	6UAr24	12	35	16	50'/5al
50th Ave. W. (Bay Lakes)	from Coral Lake Rd. to 86th St. Ct. W. (E)	.147	6UAr24	12	35	16	50'/5al
52nd Ave. W. (Bay Lakes)	from Coral Lake Rd. to 86th St. Ct. W. (E)	.152	6UAr24	12	35	16	50'/5al
53rd Ave. W. (Bay Lakes)	from 88th St. W. to 86th St. W.	.14	6UAr24	12	35	16	50'/5al
54th Ave. W. (Bay Lakes)	from 88th St. W. to 6th St. W.	.15	6UAr24	12	35	16	50'/5al

COUNTY MAINTAINED PAVED ROADS

DISTRICT IV

(Cortez Area) Area 2 (Con't)

<u>STREET^c</u>	<u>LOCATION</u>	<u>MILEAGE</u>	<u>CLASS</u>	<u>SEC.</u>	<u>TS.</u>	<u>RG.</u>	<u>R/W</u>
86th St. W. (Bay Lakes)	from 54th Ave. (W) North to Fl.P&L. Property Line	.32	6UAr24 6Rr24	12 MIXED	35	16	50'/5al
86th St. Ct. W (Bay Lakes)	from 50th Ave. W. across 52nd Ave. W. to 53rd	0.17	6UAr24	12	35	16	50'/5al
86th St. Ct. W. (Alcona Est.)	from 44th Ave. Dr. W. (S) to dead end	.166	5UAr20	12	34	16	5al/50'
87th St. W. (Bay Lakes)	from 54th Ave. North to Cul-de-Sac	.03	6UAr24	12	35	16	50'/5al
87th St. Ct. W. (Alcona Est.)	from Cortez Rd. (S) to 86th St. Ct. W.	.209	5UAr20	12	34	16	5al/50'
88th St. W. (Bay Lakes)	from 52nd Ave. South to 54th Ave.	.16	6UAr24	12	35	16	50'/5al
94th St.	from Cortez Rd. South to Kingston	0.038	4LD6UAr24	12	35	16	5al/100
98th St. W.	from Royal Palm Dr. (N) to Cul-de-Sac	.414	6UAr20	1	35	16	5al/50'
99th St. W. (Normandie)-(Bay Beach Sub.)	from Cortez Rd. (S) to 46th Ave. W.	.190	5USr20	12	35	16	5al/50'
100th St. W. (Picardy)-(Bay Beach Sub.)	from Cortez Rd. (S) to 46th Ave. W.	.190	5USr20	12	35	16	5al/50'
101st St. W. (Valeria Ave.)-(Bay Beach Sub.)	from Cortez Rd. (S) to 46th Ave. W.	.190	5USr20	12	35	16	5al/50'
102nd St. W. (Corona Ave.)-(Bay Beach Sub.)	from Cortez Rd. (S) to 46th Ave. W.	.199	5USr22	12	35	16	5al/50'
103rd St. W. (Pasadisa Dr.)-(Twin Isle Est.)	from Penninsula Terr. (E) South to 46th Ave. W.	.228	5USr24	2/11	35	16	5al/50'
103rd St. Ct. W. (Pasadiso)-(Twin Isle Est.)	from Cortez Rd. to 46th Ave. W.	0.266	5USr30	11	35	16	5al/60'

COUNTY MAINTAINED PAVED ROADS

DISTRICT IV

(Cortez Area) Area 2 (Con't)

<u>STREETS</u>	<u>LOCATION</u>	<u>MILEAGE</u>	<u>CLASS</u>	<u>SEC.</u>	<u>TS.</u>	<u>RG.</u>	<u>R/W</u>
106th St. W. (Laurabet Dr.)	from Cortez Rd. to 46th Ave. W.	.250	5USr20	2/11	35	16	2b/5al/ 40'
115th St. W.	from Cortez Rd. (N) to 36th Ave. W.	.565	5USr18	2	35	16	2b/5al/ 50'
(N)115th St. Ct. W. (Sunny Acres)-Osprey La	from 38th Ave. Dr. W. to 40th Ave. W.	.119	5USr10	2	35	16	5al/26'
(N)115th St. Ct. W. (Sunny Acres)-Osprey La	from 36th Ave. W. to 38th Ave. W.	.159	5USr10	2	35	16	5al/22'
(N)116th St. W. (Sunny Acres)	from 38th Ave. W. to 36th Ave. W.	.159	5USr10	2	35	16	5al/26'
(N)116th St. W. (Sunny Acres)	from 40th Ave. W. to 38th Ave. W.	.159	5USr17	2	35	16	5al/36'
(N)116th St. Ct. W. (Sunny Acres)	from 40th Ave. W. to 36th Ave. W.	.318	5USr10	2	35	16	5al/20' 48.5'
117th St. W.	from 40th Ave. W. to 36th Ave. W.	.318	5USr20	2	35	16	5al/36'
118th St. W.	from 40th Ave. W. to 36th Ave. W.	.318	4LDSUSr20 20	2/11	35	16	5al/26/ 72'
119th St. W.	from Cortez Rd. to dead end (S)	.152	6Ur20	3	35	16	7-60'
121st St. W.	from Cortez Rd. to dead end (S)	.180	5Ur12	3	35	16	2b/5al, 15'
123rd St. W.	from Cortez Rd. (N) to 42nd Ave. Dr. W.	.120	5Ur20	3	35	16	2b/5al- 50'
123rd St. W.	from Cortez Rd. to dead end (S)	.190	5Ur18	3	35	16	2b/5al- 13'
123rd St. Ct. W.	from Cortez Rd. to dead end (S)	.190	5UR16	3	35	16	2b/5al- 30'
124th St. W.	from Cortez Rd. to dead end (S)	.213	5Ur18	3	35	16	2b/5al- 33'
124th St. Ct. W.	from Cortez Rd. to Rayview Ave. (S)	.116	5Ur18	3	35	16	2b/5al 33'

COUNTY MAINTAINED PAVED ROADS

DISTRICT IV

(Cortez Area) Area 2 (Con't)

<u>STREETS</u>	<u>LOCATION</u>	<u>MILEAGE</u>	<u>CLASS</u>	<u>SEC.</u>	<u>TS.</u>	<u>RG.</u>	<u>R/W</u>
125th St. W.	from Cortez Rd. to 45th Ave. W(S)	.114	5Ur18	3	35	16	2b/5al-33'
126th St. W.	from 127th St. W. to dead end	.190	5Ur20	3	35	16	5al-50'
127th St. W.	from Cortez Rd.N.to dead end	.398	5Ur20	3	35	16	7
128th St. W.	from 127th St. W. to Cul-de-Sac	.104	5Ur20	3	35	16	7
129th St. W.	from 127th St. W. to dead end to the (N)	.237	6Ur20	3	35	16	2b- ?

COUNTY MAINTAINED PAVED ROADS

DISTRICT IV

(Cortez Area) Area 2 (Con't)

<u>NAMES</u>	<u>LOCATION</u>	<u>MILEAGE</u>	<u>CLASS</u>	<u>SRC.</u>	<u>TS.</u>	<u>RG.</u>	<u>R/W</u>
Bamboo Terrace (101st St. W.)	from Royal Palm Dr. (N) to Cul-de-Sac	.362	6UAr20	1	35	16	5al-50'
Bayview Ave.	from 124th St. Ct. W. to 124th St. W.	.033	5UAr20	3	35	16	5al/2b- 60'
Bimini Dr. (Coral Shores)	from Coral Blvd. (S) to Cul-de-Sac	.626	6UAr24	12	35	16	5al/50'
Coconut Terrace (100th St. W)	from Royal Palm Dr. (N) to Cul-de-Sac	.381	6UAr20	1	35	16	5al/50'
Coral Blvd. (Coral Shores)	from Cortez Rd. (S) to Nassau Ave.	.135	4LD6UAr44	12	35	16	5al/100
Coral Lake Rd.	from 44th Ave. Dr. W. to 51st Ave. W.	.436	6UAr24	12	35	16	5al/50'
Independence Dr.	from Cortez Rd. (S) to 46th Ave. W.	.194	6UAr24	12	35	16	5al/28'
Kingston Rd.	from Independence Dr. to Mangrove Pt. Rd.	.493	6UAr24	12	35	16	5al/28'
Mangrove Pt. Rd. (Coral Shores)	from Kingston Rd. to Cul-de-Sac	.446	6UAr24	12	35	16	5al/50'
Nassau Ave. (Coral Shores)	from Coral Blvd. to dead end	.180	6UAr22	12	35	16	5al/50'
Penninsula Terr. (E) (Twin Isle Est.)	from 103rd St. Ct. W. to Cortez Rd.	.123	5USr30	11	35	16	5al/60'
Penninsula Terr. (W)	from 103rd St. Ct. W. to Cortez Rd.	.114	5USr30	11	35	16	5al/60'
Royal Palm Dr. (43rd St. W.)	from 101th St. W. to 98th St. W.	.203	6UAr20	1	35	16	5al/50'

DISTRICT IV - PAVED

WEST - Area 3

COUNTY MAINTAINED PAVED ROADS

DISTRICT IV

(West) Area 1

68.77 TOTAL MILEAGE

<u>AVENUES</u>	<u>LOCATION</u>	<u>MILEAGE</u>	<u>CLASS</u>	<u>SEC.</u>	<u>TS.</u>	<u>RG.</u>	<u>R/W</u>
6th Ave. Dr. W	from 51st St. W(W) to dead end	.127	6UAr48	29	34	17	5al/66'
7th Ave. W.	from 51st St W to 43rd St W	.441	6USr25	28	34	17	5al/50'
7th Ave. W.	from 39th St W (E) to City Limits	.248	6Rr19	28	34	17	5al/50'
7th Ave. Dr. W.	from 51st St W (W) to 59th St. W.	.504	6UAr48	29	34	17	5al/66'
8th Ave. W.	from 39th St W to 40th St W	.072	6USr20	28	34	17	1a/50'
8th Ave. Dr. W. (Elmco Blvd) (Elmco Heights)	from 59th St W(W) to Dead end	0.25	6UAr26	29	34	17	5al/66'
8th Ave. Dr. W.	from 51st St. W(W) to 59th St W	.504	6UAr48	29	34	17	5al66
9th Ave. W. (Spanish Park)	from 60th St W to 62nd St W	0.156	6UAr24	32	34	17	5al/50'
9th Ave. W. (Central Ave)	from 51st St W(E) to City Limits	1.013	6Rr,USr4,24, 16,22	28/33	34	17	5al/50'
9th Ave. Dr. W.	from 59th St W(E) to dead end	.254	6UAr48	32	34	17	5al/66'
9th Ave. Dr. W.	from 51st St W (W) to Cul-de-Sac	0.25	6UAr24	32	34	17	5al/50'
10th Ave. W. (Spanish Park)	from 60th St W to 62nd St Ct W	0.159	6UAr24	32	34	17	5al/50'
10th Ave. Dr. W.	from 51st Ave. W to 59th St W	0.511	6UAr24,48	32	34	17	5al/50' 5al/66'
10th Ave. Dr. W.	from 40th St W to 39th St W	.061	6USr28	33	34	17	?
11th Ave. W. (Spanish Park)	from 59th St W(W) to City Limits	0.246	6UAr20	32	34	17	5al/50'
11th Ave. W.	from 51st St. W. (W) to City Limits	0.25	6Rr20	32	34	17	5al/50' 5al/60'
11th Ave. W. (West Jefferson)	from 45th St. W. to the City Limits	0.634	6USr22	33	34	17	?
12th Ave. W. (Spanish Park)	from 60th St. W. to 62nd St. Ct. W.	.159	6UAr24	32	34	17	5al/50'

COUNTY MAINTAINED PAVED ROADS

DISTRICT IV

(West) Area 3 (Con't)

<u>AVENUES</u>	<u>LOCATION</u>	<u>MILEAGE</u>	<u>CLASS</u>	<u>SEC.</u>	<u>TS.</u>	<u>RG.</u>	<u>R/W</u>
12th Ave. W.	from 43rd St. W. to 41st St. W.	0.125	5Rr24	33	34	17	5al/40'
12th Ave. Dr. W.	from 51st St. W. to (W) the dead end	0.25	6Rr20	32	34	17	5al/50'
12th Ave. Dr. W.	from 42nd St. W. to 41st St. W.	.081	5Rr10	33	34	17	5al/40'
13th Ave. W. (Illinois)	from 45th St. W. to the City Limits	.648	6Rr22, Ur24	33	34	17	5al/50'
13th Ave. Dr. W.	from 51st St. W. (W) to dead end	0.25	6Rr20	32	34	17	5al/50'
14th Ave. W.	from 39th St. W. to 15th Ave. W.	.277	6UAr20	33	34	17	5al/50'
14th Ave. W.	from 35th St. W(E) to City Limits	.027	5UAr22	33	34	17	2b/40'
14th Ave. Dr. W.	from 51st St. W. (W) to dead end	0.25	6UAr24	32	34	17	5al/50'
15th Ave. W.	from 43rd St. W(E) to 34th St. W.	.515	6UAr20	33	34	17	2b/5al-50'
16th Ave. W.	from 42nd St. W.(E) to 34th St. W.	.506	6UAr20	33	34	17	5al/50'
17th Ave. W.	From 51st St. W. to 59th St. W.	.436 .246	6UAr24 6UAr24	32 32	34 34	17 17	5al/42' 5al/84'
17th Ave. W.	From 43rd St. W(W) to 47th St. W.	.246	5Rr12	33	34	17	2b/5al/
17th Ave. W.	from 43rd St. W(E) to City Limits	.496	6UAr24, 36	33	34	17	5al/60'
18th Ave. W.	from 51st St. W. to 54th Ave. W.	.218	6UAr24	32	34	17	5al/50'
18th Ave. W.	from 51st St. W. to 43rd St. W.	.502	6Rr24	33	34	17	2b/5al/
18th Ave. Dr. W.	from 54st St. W. to 18th Ave. W.	.199	6UAr24	32	34	17	5al/50'
19th Ave. W. (Palma Sola Woods)	From 75th St. W. (W) to Cul-de-Sac	.091	6UAr24	31	34	17	5al/50'
19th Ave. W.	From 51st St. W. to 49th St. W.	.119	6UAr24	33	34	17	5al/50'

COUNTY MAINTAINED PAVED ROADS

DISTRICT IV

(West) Area 3 (Con't)

<u>AVENUES</u>	<u>LOCATION</u>	<u>MILEAGE</u>	<u>CLASS</u>	<u>SEC.</u>	<u>TS.</u>	<u>RG.</u>	<u>R/W</u>
19th Ave. W(Cherry Ave)	from 43rd St. W. to 46th St. Ct. W.	.216	6Rr20	33	34	17	5a1/50
19th Ave. Dr. W. (Baywood Dr.)-(Baywood West)	from Palma Sola Blvd.(E) to Cul-de-Sac	.208	6Rr24	31	34	17	5a1/50
20th Ave. W.	from 51st St. W. to 49th St. W.	.119	6UAr24	33	34	17	5a1/50
20th Ave. W(Lime Ave.)	from 43rd St. W. to 46th St. Ct. W.	.216	5Rr20	33	34	17	5a1/50
21st Ave. W.	from 43rd St. W. to 59th St. W.	.985	6UAr24	32	34	17	5a1/50
22nd Ave. W. (Palma Sola Bay Est.)	from Palma Sola Blvd. to 75th St. W.	.379	6Rr24	31	34	17	5a1/50
22nd Ave. W.	from dead end W. of 51st St. Ct. W.	.598	6UAr20	33	34	17	5a1/50
23rd Ave. W. (Grove Haven)	from 51st St. W. to 52nd St. Ct. W.	.080	5Rr22	32	34	17	5a1/50
23rd Ave. Dr. W.	from 75th St. W. (E) to Cul-de-Sac	.123	5Rr22	31	34	17	5a1/50
24th Ave. W. (Aspen Village)	from Palma Sola Blvd.(E) to Cul-de-Sac	.587	6Rr24	31	34	17	5a1/50
24th Ave. W. (Palma Sola Pines)	from Palma Sola Blvd. to 75th St. W.	.359	6Rr24	31	34	17	5a1,2b/
24th Ave. Dr. W. (Grove Haven)	from 51st St. W. to 52nd St. Ct. W.	.080	6Rr22	32	34	17	5a1/50
25th Ave. W. (Palma Sola Pines II)	from Palma Sola Blvd.(E) to Cul-de-Sac	.223	6Rr22	31	34	17	5a1/50
26th Ave. W.	from 43rd St. W. to 51st St. W. beyond 51st to City Limits	.627	6UAr24	4	35	17	5a1/50
26th Ave. W.	from 51st St. W.(W) to City Limits	.620	6UAr24	32	34	17	5a1,2b/ 11/1981 83.

COUNTY MAINTAINED PAVED ROADS

DISTRICT IV

(West) Area 3 (Con't)

<u>AVENUES</u>	<u>LOCATION</u>	<u>MILEAGE</u>	<u>CLASS</u>	<u>SEC.</u>	<u>TS.</u>	<u>RG.</u>	<u>R/W</u>
26th Ave. W.	from 26th St. W. to 22nd St. W.	.242	6Rr22	3	35	17	2a/80'
	from 22nd St. W. to east to fence	.250 (Drainage Only)	3		35	17	2a/30'
26th Ave. Dr. W.	from 26th St. W. to (W) Cambridge Dr.	.239	6UAR20	3	35	17	5a1/50'

AVENUES CONTINUED ON NEXT PAGE.

COUNTY MAINTAINED PAVED ROADS

DISTRICT IV

(West) Area 3 (Con't)

<u>AVENUES</u>	<u>LOCATION</u>	<u>MILEAGE</u>	<u>CLASS</u>	<u>SEC.</u>	<u>TS.</u>	<u>RG.</u>	<u>R/W</u>
27th Ave. W.	from 75th St. W. to Palma Sola Blvd.	.256	5Rr22	31	34	17	2b/5al/ 50'
27th Ave. W.	from 51st St. W. to 48th St. W.	.186	6UAr20	4	35	17	5al/50'
27th Ave. W.	from 46th St. W. to 45th St. W.	.057	6UAr19	4	35	17	5al/50'
27th Ave. W.	from 22nd St. W. to 19th St. W.	.195	6UAr20	3	35	17	5al/50'
27th Ave. W.	from 19th St. W. to 18th St. W.	.055	6UAr20	3	35	17	5al/50'
27th Ave. W.	from 14th St. W. East to 29th Ave. W.	.225	6Rr22	2	35	17	5al/40'
27th Ave. W.	from 9th St. W. to 4th St. W.	0.25	6Rr20	2	35	17	5al/40'
27th Ave. W. (Alley)	from 26th Ave. W. to 28th Ave. W.	.083	5Rr10	2	35	17	5?/10'
27th Ave. Dr. W.	from 26th St. W. to (W) Cambridge Dr.	.235	6UAr20	3	35	17	5al/50'
28th Ave. W.	from 14th St. W East to 29th Ave. W.	.265	5Rr16	2	35	17	5al/50'
28th Ave. W.	from 14th St. W. (W) to entrance M.H. Park	.104	5Rr15	2	35	17	5al/20' 30'
28th Ave. W.	from 7th St. W. to 4th St. W.	.170	5Rr12	2	35	17	5al/40'
28th Ave. Dr. W.	from 27th Ave. W. to 19th St. W.	.144	6UAr20	3	35	17	5al/50'
28th Ave. Dr. W.	from 14th St. W. (W) to 29th Ave. W.	.127	6UAr22	2	35	17	5al/50'
29th Ave. W.	from 51st St. W. to 48th St. W.	.189	6UAr20	4	35	17	5al/50'
29th Ave. W.	from 24th St. W. to 22nd St. W.	.123	6UAr24	3	35	17	2b/5al/ 50'
29th Ave. W.	from 14th St. W. (W) to 28th Ave. Dr. W.	.140	6UAr22	2	35	17	5al/50'
29th Ave. W.	from 14th St. W. East to 9th St. W.	.278	6Rr30	2	35	17	5al/60'
29th Ave. W.	from 8th St. W. to 8th St. Ct. W.	.095	5Rr14	2	35	17	5al/50'

11/1981

84.

COUNTY MAINTAINED PAVED ROADS

DISTRICT IV

(West) Area 3 (Con't)

<u>AVENUES</u>	<u>LOCATION</u>	<u>MILEAGE</u>	<u>CLASS</u>	<u>SEC.</u>	<u>TS.</u>	<u>CG.</u>	<u>D/W</u>
29th Ave. Dr. W. (Tropical Highland)	from 50th Ave. W. to 48th St. W.	.225	6UAr20	4	35	17	5al/50'
29th Ave. W.	from 22nd St. W. to 19th St. W.	.211	6UAr20	3	35	17	5al/50'
30th Ave. W.	from 22nd St. W. to 14th St. W.	.502	6Rr20 6UAr28	3	35	17	5al/50'
30th Ave. W.	from 9th St. W. (E) to 1st St. W.	.492	6Rr18,24	2	35	17	MIX/45'-6
	from 14th St. W. East to 9th St. W.	.235	6Rr18,24	2	35	17	5al/40'
32nd Ave. W.	from 26th St. W. to 24th St. W.	.119	6UAr24	3	35	17	5al/50'
33rd Ave. W.	from 26th St. W. to 31st St. W.	0.24	6UAr20	1	35	17	5al/2b/!
33rd Ave. W.	from 14th St. W(E) to dead end	.210	5Rr16	2	35	17	5al/45'
34th Ave. W.	from 14th St. W(E) to 9th St. Ct. W.	.237	5Rr18	2	35	17	5al/40'
(N) 34th Ave. W.	from 3rd St. W. to 4th St. W.	.057	6UAr24	2	35	17	DRAIN ONLY
34th Ave. Dr. W.	from 30th St. W. to City Limits	0.25	6UAr20	1	35	17	5al/50'
35th Ave. W.	from 26th St. W. to 32nd St. W.	.369	5Rr15,18	3	35	17	2b/5al/!
35th Ave. W.	from 14th St. W.(E) to 9th St. Ct.W.	.246	5Rr14	2	35	17	5al/40'
35th Ave. Dr. W.	from Cortez Parkway (E) to 35th St. W.	.142	5UAr20	4	35	17	5al/50'
36th Ave. W.	from 26th St. W. to dead end (W) of 32nd St. W.	.496	6Rr46UAr20	3	35	17	2b/5al/!
36th Ave. W.	from 18th St. W. to 15th St. W.	.052	6UAr20	2	35	17	5al/30'
36th Ave. W.	from 14th St. W. (E) to dead end	.182	5UAr20	2	35	17	5al/50'
38th Ave. W. (So. Pkwy.)	from 51st St. N.(W) to School Ground	0.241	6UAr20	4	35	17	5al/84'

COUNTY MAINTAINED PAVED ROADS

DISTRICT IV

(West) Area 3 (Con't)

<u>AVENUES</u>	<u>LOCATION</u>	<u>MILEAGE</u>	<u>CLASS</u>	<u>SEC.</u>	<u>TS.</u>	<u>RG.</u>	<u>H/W</u>
38th Ave. W.	from Cortez Parkway (E) to 35th St. W	.091	5UAr20	4	35	17	5al/50'
38th Ave. W.	from 24th St. W. (W) to dead end (across 26th St. W.)	.380	6UAr24	3	35	17	2b/5al/
38th Ave. W.	from 18th St. W. to 14th St. W.	.223	5Rr14	2	35	17	2b/5al/ 50'
39th Ave. W.	from 52nd St. W. (W) to dead end	.199	6UAr20	5	35	17	5al/50'
39th Ave. W.	from Cortez Parkway (E) to 35th St. W	.085	5UAr20	4	35	17	5al/50'
39th Ave. W.	from 26th St. W. to 32nd St. W.	.369	6Rr22	3	35	17	2b/5al/
39th Ave. W.	from 14th St. W. (E) to dead end	.294	6Rr18	2	35	17	2b/5al/
40th Ave. W.	from Cape Vista Dr. to 52nd St. Ct. W.	.100	6UAr20	5	35	17	5al/50'
40th Ave. W.	from 75th St. W. (W) to dead end	.227	6Rr20	6	35	17	5al/60'
40th Ave. W. (Gloucester)	from Cortez Parkway (E) to 35th St. W	.095	5UAr20	4	35	17	5al/50'
40th Ave. W. (Lakewood)	from 26th St. W. (W) to Cul-de-Sac	.27	6UAr24	4	35	17	5al/50'
	from 32nd St. W. (E) to Cul-de-Sac	.06	6UAr24	4	35	17	5al/50'
40th Ave. W.	from 26th St. W (W) to Cul-de-Sac	.246	5Rr20	3	35	17	5al/50'
40th Ave. W.	from 13th St. W. to 9th St. Ct. W.	.184	5Rr16	2	35	17	5al/50'
41st Ave. W.	from 79th St. W. to 78th St. W.	.071	6UAr24	6	35	17	5al/50'
41st Ave. W.	from Cape Vista Dr to 52nd St. Ct. W.	.152	6UAr20	5	35	17	5al/50'
41st Ave. Circle (Sand Lake)	from Palma Sola Blvd. east to Cul- de-Sac	0.052	6Rr24	6	35	17	5al 84'
42nd Ave. W.	from 53rd St. W. to Cape Vista Dr. to Dead end	.076	6UAr20	5	35	17	5al/50'
42nd Ave. W.	from 51st St. W. to 52nd St. W.	.047	6UAr20	5	35	17	5al/50'

COUNTY MAINTAINED PAVED ROADS

DISTRICT IV

(WEST) Area 3 (Con't)

<u>AVENUES</u>	<u>LOCATION</u>	<u>MILEAGE</u>	<u>CLASS</u>	<u>SEC.</u>	<u>TB.</u>	<u>RG.</u>	<u>R/W</u>
43rd Ave. W.	from Palma Sola Blvd. to 79th St. W.	.458	6UAr24	6	35	17	5al/50
Alley (Between 43rd Ave. Terr. W. & Cortez Rd.)	from Palma Sola Blvd. (E) to dead end	.019	6Rr20	7	35	17	1a/20
43rd Ave. W.	from 51st St. W. (W) to Cape Vista Dr. to dead end	.244	6UAr20	5	35	17	5al/60
43rd Ave. W. (Bedford Ave.)	from Cortez Parkway (E) to 35th St. W.	.102	5UAr20	4	35	17	5al/50
43rd Ave. W.	from 24th St. W. (W) to 28th St. W.	.256	6Rr26,18	3	35	17	5al/16.5 55.5
43rd Ave. Dr. W. (Cutrona Sub.)	from Palma Sola Blvd. to 83rd St. W.	.242	6UAr24	6	35	17	5al/50
43rd Ave. Dr. W.	from 79th St. W. to 78th St. W.	.071	6UAr24	6	35	17	5al/50
43rd Ave. Terr. W. (Cutrona Sub.)	from Palma Sola Blvd. to 83rd St. W.	.242	6UAr24	6	35	17	5al/50
<u>STREETS</u>							
3rd St. W.	from 30th Ave. W. to 301 Blvd.	.417	5Rr18	2	35	17	2b, 5al/40
4th St. W.	from 34th Ave. W. (S) to 301 Blvd.	.128	6UAr24	2	35	17	5al, 2b/40
4th St. W.	from 27th Ave. W. to 28th Ave. W.	.057	5Rr12	2	35	17	5al/40
5th St. W.	from 26th Ave. W. to 28th Ave. W.	.109	5Rr20	2	35	17	5al/40-5
6th St. W.	from 27th Ave. W. to 28th Ave. W.	.057	5Rr12	2	35	17	5al/40
7th St. W.	from 26th Ave. W. to 30th Ave. W.	.246	5Rr16	2	35	17	5al/40
8th St. W.	from 27th Ave. W. to 30th Ave. W.	.186	5Rr14	2	35	17	5al/40

COUNTY MAINTAINED PAVED ROADS

DISTRICT IV

(West) Area 3 (Con't)

<u>STREETS</u>	<u>LOCATION</u>	<u>MILEAGE</u>	<u>CLASS</u>	<u>SEC.</u>	<u>TS.</u>	<u>RG.</u>	<u>R/W</u>
8th St. Ct. W. (City)	from 27th Ave. Ct. W. to 30th Ave. W.	0.25	6Rr20	2	35	17	5a1/4
9th St. W.	from Cortez Rd. north to City Limits	1.02	6USr48	2	35	17	2b, 5a1/ 140'
9th St. Ct. W.	from 39th Ave. W. (S) to 40th Ave. W.	.059	5Rr14	2	35	17	5a1/50
9th St. Ct. W.	from 35th Ave. W. north to 34th Ave. W.	.047	6Rr22	2	35	17	5a1/30

STREETS CONTINUED ON NEXT PAGE

COUNTY MAINTAINED PAVED ROADS

DISTRICT IV

(West) Area 3 (Con't)

<u>STREETS</u>	<u>LOCATION</u>	<u>MILEAGE</u>	<u>CLASS</u>	<u>SEC.</u>	<u>TS.</u>	<u>RG.</u>	<u>R/W</u>
9th St. W.	from Cortez Rd. north to City Limits	1.02	6USr48	2	35	17	2b,5al/140'
9th St. Ct. W.	from 39th Ave. W. (S) to 40th Ave. W.	.059	5Rr14	2	35	17	5al/50'
9th St. Ct. W.	from 35th Ave. W. north to 34th Ave. W.	.047	6Rr22	2	35	17	5al/30'
10th St. W.	from 30th Ave. W. to 29th Ave. W.	.142	5Rr16	2	35	17	5al/50'
11th St. W.	from 30th Ave. (S) to deadend (CH Canal)	.104	5Rr14	2	35	17	5al/22'
12th St. Ct. W.	from 26th Ave. W. (S) to 27th Ave. W.	.047	5Rr16	2	35	17	5al/40'
13th St. W.	from 39th Ave. W. (S) to 40th Ave. W.	.063	5Rr16	2	35	17	2b,5al/50'
15th St. W.	from 30th Ave. W. (S) to Cul-de-Sac	.057	6UAr20	2	35	17	5al/50'
15th St. W. (Alley)	from 28th Ave. W. (N) to 26th Ave.	.10	5Rr12	2	35	17	5al/15'
16th St. W.	from 36th Ave. W. to 38th Ave. W.	.085	5Rr14	2	35	17	5al/26'
17th St. W.	from 36th W. to 38th Ave. W.	.104	5Rr14	2	35	17	5al/26'
18th St. W.	from 36th Ave. N. (S) to Cortez Rd.	.341	6UAr24,20	2	35	17	5al/26'-50'
19th St. W.	from 29th Ave. Dr. W. to 27th Ave. W.	.150	6UAr20	3	35	17	5al/50'
21st St. W.	from 27th Ave. W. to 29th Ave. Dr. W.	.165	6UAr20	3	35	17	5al/50'
22nd St. W.	from 26th Ave. W. to 30th Ave. W.	0.25	6Rr24	3	35	17	2b,5al/50'

COUNTY MAINTAINED PAVED ROADS

DISTRICT IV

(West) Area 3 (Con't)

<u>STREETS</u>	<u>LOCATION</u>	<u>MILEAGE</u>	<u>CLASS</u>	<u>SEC.</u>	<u>TS.</u>	<u>RG.</u>	<u>R/W</u>
23rd St. W.	from 26th Ave. W. to 29th Ave. W.	.144	5Rr22	3	35	17	5a1/50'
24th St. W.	from 38th Ave. W. to Cortez Rd.	.328	6UAr24	3	35	17	2b,5a1/50'
24th St. W.	from 26th Ave. W. to 32nd Ave. W.	.341	6Rr20	3	35	17	2b,5a1/50'
25th St. W.	from 38th Ave. W. to 43rd Ave. W.	.263	6UAr24	3	35	17	5a1/50'
25th St. W.	from 26th Ave. W. to 32nd Ave. W.	.336	5Rr24	3	35	17	5a1/50'
27th St. W.	from 33rd Ave. W.(S) to dead end	.123	6UAr24	3	35	17	5a1/50'
28th St. W.	from 43rd Ave. W. (S) to Cortez Rd.	.057	5Rr19	3	35	17	2b,5a1/24'
28th St. W.	from 33rd Ave. W(S) to Dead end	.123	6UAr24	3	35	17	5a1/50'
29th St. W.	from 33rd Ave. W.(S) to Cul-de-Sac	.114	6UAr20	3	35	17	5a1/50'
30th St. W.	from Cortez Rd. north to dead end	.057	5Rr22	3	35	17	2a/40'
30th St. W.	from 33rd Ave. W. to 34th Ave. Dr.W.	.087	6UAr20	3	35	17	5a1/50'
31st St. W.	from 34th Ave. W.(N) to City limits	.127	6UAr20	4	34	17	5a1/50'
32nd St. W.	from City limits W. to Cortez Rd.	.670	6UAr20 6Rr18	3	35	17	2b,5a1/50'
33rd St. W.	from 34th Ave. Dr. W. to City limits	.138	6UAr20	3	35	17	5a1/50'
33rd St. Ct. W.	from 34th Ave. Dr. W. to City Limits	.134	6UAr24	3	35	17	5a1/50'
35th St. W.	from 35th Ave. Dr. W. (S) to Bedford Ave.	.390	6UAr20	4	35	17	5a1/50'
35th St. W.(Austin)	from Manatee Ave. to 15th Ave. W.	.617	5UAr20	28	34	17	5a1/50'

COUNTY MAINTAINED PAVED ROADS

DISTRICT IV

(West) Area 3 (Con't)

<u>STREETS</u>	<u>LOCATION</u>	<u>MILEAGE</u>	<u>CLASS</u>	<u>SEC.</u>	<u>TS.</u>	<u>RG.</u>	<u>R/W</u>
36th St. W. (Chatham)	from 40th Ave. W. (S) to Bedford Ave.	.159	6UAr20	4	35	17	5a1/50'
36th St. W. (Henry)	from Manatee Ave. to 15th Ave. W.	.617	5Rr18 6UAr24	28/33	34	17	2b/30' 5a1/84'
37th St. W. (City) (Cortez Parkway)	from Cortez to Cedar Hammock Drain	.606	6UAr20,22	4	35	17	5a1/84'
37th St. W. (John St.)	from Manatee Ave. to 13th Ave. W.	.489	6UAr24	33/28	34	17	5a1/50'
37th St. Ct. W.	from 15th Ave. W. (N) to Cul-de-Sac	.095	6UAr20	33	34	17	5a1/50'
38th St. W. (James St.)	from Manatee Ave. to 13th Ave. W.	.489	5Rr18	33	34	17	5a1/50'
39th St. W. (Joseph St.)	from Manatee Ave. to 17th Ave. W.	.733	6Rr22	33	34	17	2b, 5a1/50'
40th St. W. (Eldridge St.)	from 11th Ave. W. to 13th Ave. W.	.121	5Rr18	33	34	17	5a1/40'
40th St. W.	from 9th Ave. to 11th Ave. W.	.117	5Rr20	33	34	17	5a1/50'
40th St. W.	from 15th Ave. (N) to Cul-de-Sac	.40	5UAr24	33	34	17	5a1/40'-50'
41st St. W.	from 11th Ave. W. to 12th Ave. Dr. W.	.089	5Rr20	33	34	17	5a1/50'
41st St. W.	from 9th Ave. W. to 11th Ave. W.	.117	5Rr18	33	34	17	5a1/33.4'
41st St. Ct. W. (Kenbury St.)	from 9th Ave. W. to 11th Ave. W.	.117	5USr24	33	34	17	5a1/40'
42nd St. W.	from 14th Ave. W. to 16th Ave. W.	.117	6UAr20	33	34	17	5a1/50'

COUNTY MAINTAINED PAVED ROADS

DISTRICT IV

(West) Area 3 (Con't)

<u>STREETS</u>	<u>LOCATION</u>	<u>MILEAGE</u>	<u>CLASS</u>	<u>SEC.</u>	<u>TS.</u>	<u>RG.</u>	<u>R/W</u>
42nd St. W. (Woodlawn St.)	from 9th Ave. W. to 13th Ave. W.	1244	6USr4r24	33	34	17	5a1/40'
43rd St. W.	from Cortez Rd. to Manatee Ave.	2.275	6Rr24	4 29/33	35 34	17 17	2a/52'-96'
44th St. W. (Shadeland Dr.)	from Manatee Ave. to 13th Ave. W.	.492	5USr20,28	33	34	17	5a1/50'
45th St. W.	from 27th Ave. W.(S) to Cul-de-Sac	.046	6Rr19	4	35	17	5a1/50'
45th St. W. (Fernway Dr.)	from Manatee Ave. to 13th Ave. W.	.492	5USr20,28	33	34	17	5a1/25'-50'
46th St. W.	from 26th Ave. W. to 27th Ave. W.	0.063	6Rr19	4	35	17	5a1/50'
46th St. W. (Golf View Dr.)	from Manatee Ave. to 7th Ave. W.	.114	5USr20	28	34	17	5a1/25'
46th St. Ct. W.	from 22nd Ave. W.(S) to dead end	.068	6UAr20	33	34	17	2b,5a1/50'
46th St. Ct. W.	from 19th Ave. W. to 20th Ave. W.	.057	5Rr18	33	34	17	5a1/50'
47th St. W.	from 17th Ave. W. to 18th Ave. W.	.061	5Rr16	33	34	17	2b,5a1/50'
47th St. W.	from 26th Ave. W. to 27th Ave. W.	.056	6UAr19	4	35	17	2b,5a1/50'
47th St. W. (Park Dr.)	from Manatee Ave. (S) to 9th Ave. W.	.237	5USr20	28	34	17	5a1/90'-150'

STREETS CONTINUED ON NEXT PAGE

11/1981

90A.

COUNTY MAINTAINED PAVED ROADS

DISTRICT IV

(West) Area 3 (Con't)

<u>STREETS</u>	<u>LOCATION</u>	<u>MILEAGE</u>	<u>CLASS</u>	<u>SEC.</u>	<u>TS.</u>	<u>RC.</u>	<u>R/W</u>
47th St. Ct. W. (S. Club Dr.)	from 18th Ave. W. to 21st Ave. W.	.174	5UAr20	33	34	17	5al/50'
47th St. Ct. W.	from 21st Ave. W. to 22nd Ave. W.	.047	6UAr24	33	34	17	5al/50'
48th St. W.	from 26th Ave. W. to 29th Ave. Dr. W.	.161	6UAr20	4	35	17	5al/50'
48th St. W.	from 18th Ave. W. to 21st Ave. W.	.174	6UAr24	33	34	17	5al/50'
48th St. W.	from 9th Ave. W. to 47th St. W.	.066	5USr20	28	34	17	5al/90'
49th St. W.	from 26th Ave. W. to 29th Ave. W.	.180	6UAr18,20	4	35	17	5al/50'
49th St. W.	from 18th Ave. W. to 21st Ave. W.	.174	6UAr24	33	34	17	5al/50'
49th St. W. (Friars Rd.)	from Manatee Ave. to 9th Ave. W.	.237	5USr20	28	34	17	5al/30' 50'
50th St. W.	from 27th Ave. W. to 29th Ave. W.	.127	6UAr20	4	35	17	5al/50'
50th St. W.	from 22nd Ave. W(S) to Cul-de-Sac	.104	6UAr20	33	34	17	5al/50'
50th St. W.	from Manatee Ave. to 9th Ave. W.	.241	5USr24	28	34	17	5al/50' 85'
50th St. Ct. W.	from 50th St. W. to 9th Ave. W.	.180	5USr24	28	34	17	5al/50'
50th St. Ct. W. (Golf St.)	from 9th Ave. W(S) to 51st St. W.	.161	5Rr18	28	34	17	5al/50'
51st St. W.	from Cortez Rd. to Manatee Ave.	2.290	6Rr24	5 29/32	35 34	17 17	5al/33'
52nd St. W.	from 42nd Ave. W. to 39th Ave. W.	.174	6UAr20	5	35	17	5al/50'
52nd St. Ct. W.	from 43rd Ave. W. to 39th Ave. W.	.212	6UAr20	5	35	17	5al/50'
52nd St. Ct. W. (Grove Haven)	from 23rd Ave. W. to 24th Ave. Dr. W.	.047	5Rr20	32	34	17	5al/50'

COUNTY MAINTAINED PAVED ROADS

DISTRICT IV

(West) Area 3 (Con't)

<u>STREETS</u>	<u>LOCATION</u>	<u>MILEAGE</u>	<u>CLASS</u>	<u>SEC.</u>	<u>TS.</u>	<u>RG.</u>	<u>R/W</u>
53rd St. W.	from 42nd Ave. W. to 41st Ave. W.	.076	6UAr20	5	35	17	5a1/5
54th St. W.	from 17th Ave. (S) to 18th Ave. Dr. W.	.085	6UAr24	32	34	17	5a1/5
55th St. W.	from Manatee Ave. (S) to dead end	.237	6UAr48	32	34	17	2b,5a1/5
55th St. W.	from 21st Ave. (S) to dead end	0.076	5Rr16	32	34	17	2b,5a1/5
59th St. W.	from Cortez Rd. to Manatee Ave.	2.297	6Rr24	5 29/32	35 34	17	5a1,2 84'-9
60th St. W. (Wilson Lane)-(Spanish Park)	from Elmco Blvd. to 12th Ave. W.	.25	6UAr24	32	34	17	5a1/5
61st St. W. (Lau Dr.) (Spanish Park)	from 9th Ave. W. (N) to Cul-de-Sac	.109	6UAr26	32	34	17	5a1/5
62nd St. W. & 7th Ave. (Clinton Dr. W.)-(Spanish Park) then to 59th St. W.	from 9th Ave. W. to 7th Ave. Dr. W.	.288	6UAr26	29	34	17	5a1/5
62nd St. Ct. W.	from 9th Ave. W. to 12th Ave. W.	.152	6UAr24	32	34	17	5a1/5
71st St. W.	from Cortez Rd. (N) to exist shell on 71st St.	.284	5Rr20	6	35	17	2b,5a1/5
75th St. W.	from Cortez Rd. to Manatee Ave.	2.320	6Rr24	6 30/31	35 34	17	2a/48'-8 17
76th St. W.	from Cortez Rd. (N) to exist shell	.019	5Rr24	6	35	17	5a1/10
77th St. W. (Palma Sola Bay)	from 22nd Ave. W. (S) to Cul-de-Sac	.036	6Rr24	31	34	17	5a1/50
78th St. W.	from 41st Ave. W. to 43rd Ave. Dr. W.	0.166	6UAr24	6	35	17	5a1/50
78th St. W. (Palma Sola Bay Est.)	from 22nd Ave. W. (S) to Cul-de-Sac	.036	6UAr24	31	34	17	5a1/50 11/1981 92.

COUNTY MAINTAINED PAVED ROADS

DISTRICT IV

(West) Area 3 (Con't)

<u>STREETS</u>	<u>LOCATION</u>	<u>MILEAGE</u>	<u>CLASS</u>	<u>SEC.</u>	<u>TS.</u>	<u>RG.</u>	<u>R/W</u>
79th St. W.	from 40th Ave. W. to 43rd Ave. Dr. W.	.189	6UAr24	6	35	17	5al/50'
79th St. W. (Palma Sola Bay Est.)	from 22nd Ave. W.(S) to 24th Ave. W.	.085	6Rr24	31	34	17	5al/50'
79th St. Ct. W. (Palma Sola Bay Est.)	from 22nd Ave. W.(S) to the Cul-de-Sac	.036	6Rr24	31	34	17	5al/50'
80th St. W.	from Cortez Rd.(N) to 43rd Ave. W.	.133	6Rr20	6	35	17	5al/50'
81st St. W.	from Cortez Rd.(N) to 43rd Ave. W.	.133	6Rr20	6	35	17	5al/50'
82nd St. W.	from Cortez Rd.(N) to 43rd Ave. W.	.133	6Rr20	6	35	17	5al/50'
83rd St. W. (Cutrona Sub.)	from 43rd Ave. Terr. W. to 43rd Ave. W.	.095	6UAr24	6	35	17	5al/50'
301 Blvd. West	from US 41 (SR55) (W) to 9th St. W.	.606	6Rr26 4LD6UB140	2	35	17	7/100'
<u>NAMES</u>							
Alcazar Dr. (Palma Sola Park)	from Portosueno Ave. to Alhambra Dr.	.189	5USr20	31	34	17	5al/50'
Alhambra Dr. (Palma Sola Park)	from Palma Sola Blvd. to 75th St. W.	.455	5USr20	31	34	17	5al/50'
Brighton St.	from 35th Ave. Dr. W. to 38th Ave. Dr. W.	.133	5UAr20	4	35	17	5al/50'
Cape Vista Dr.	from Cortez Rd.(N) to Southern Pkwy.	.292	6UAr22,20 4LD6UAr40	5	35	17	5al/60'
Casabella Dr. (Palma Sola Park)	from Estremadura Dr. to Montezuma Ave.	.530	6USr20	31	34	17	5al/50'

COUNTY MAINTAINED PAVED ROADS

DISTRICT IV

(West) Area 3 (Con't)

<u>NAMES</u>	<u>LOCATION</u>	<u>MILEAGE</u>	<u>CLASS</u>	<u>SEC.</u>	<u>TS.</u>	<u>RG.</u>	<u>R/W</u>
Clinton Circle (Elmoo Height)	from 7th Ave. Dr. W.(Clinton Dr) to (N) Cul-de-Sac	.028	6UAr26	29	34	17	5al/50'
Cordova Dr. (Palma Sola Park)	from San Juan Ave. to Manatee Ave. W.	.095	5USr20	30	34	17	5al/50'
Demarvaez Ave. (Palma Sola Park)	from Palma Sola Blvd. to Alhambra Dr.	.502	6Rr20	31	34	17	5al/50'
Estremadura Dr. (Palma Sola Park)	from San Juan Ave. to 75th St. W.	.379	6USr20	31	34	17	5al/50'
Garden Lane	from 21st St. W. to 30th Ave. W.	.246	6UAr20	3	35	17	5al/50'
Garden Parkway	from Garden Lane(S) around loop back to Garden Lane	.045	6UAr20 418,46	3	35	17	5al/30'
Ivanhoe Rd.	from 7th Ave. W. to 48th St. W.	.076	5USr20	28	34	17	5al/50'
Mallorca Dr. (Palma Sola Park)	from Demarvaez Ave. to Montezuma Ave.	.282	6Rr20	31	34	17	5al/50'
Montezuma Ave. (Palma Sola Park)	from Palma Sola Blvd. to Manatee Ave. (SR 64)	.625	6Rr23	31	34	17	5al/75'
Ohio Rd.	from 7th Ave. W. to 47th St. W.	.076	5USr20	28	34	17	5al/50'
Olivia Dr.	from 28th Ave. Dr. W. to 29th Ave. W.	.038	6UAr22	2	35	17	5al/50'
Olivia Lane	from 28th Ave. Dr. (S) to 29th Ave. W.	.030	5Rr22	2	35	17	5al/50'
Palma Sola Blvd.	from Cortez Rd. to Manatee Ave.	2,731	5Rr20	6	35	17	5al,2b/ 50'
Portoseuno Ave. (Palma Sola Park)	from Palma Sola Blvd. to 75th St. W.	.417	5USr20	31	34	17	5al/50'

COUNTY MAINTAINED PAVED ROADS

DISTRICT IV

(West) Area 3 (Con't)

<u>NAMES</u>	<u>LOCATION</u>	<u>MILEAGE</u>	<u>CLASS</u>	<u>SEC.</u>	<u>TS.</u>	<u>RG.</u>	<u>R/W</u>
San Jaun Ave. (Palma Sola Park)	from Seville Cir. to 75th St. W.	.432	5USr&Rr20	30/31	34	17	5al/5a
Santiago Dr. (Palma Sola Park)	from Portosueno Ave. to Alhambra Dr.	.161	5USr20	31	34	17	5al/5a
Senrab Dr. (Palma Sola Park)	from Palma Sola Blvd. (8) Places to	.419	5USr&Rr20	30	34	17	5al/5a
Seville Circle (Palma Sola Park)	from Palma Sola Blvd. to Demarvaez Ave.	.189	6Rr20	30/31	34	17	5al/5a
The Plaza (Palma Sola Park)	from Cordova Dr. to Montezuma Ave.	.076	5USr20	30	34	17	5al/5a

DISTRICT IV - PAVED

SOUTH COUNTY - Area 4

COUNTY MAINTAINED PAVED ROADS

DISTRICT IV

(South County) Area 4

65.172 TOTAL MILEAGE

<u>AVENUES</u>	<u>LOCATION</u>	<u>MILEAGE</u>	<u>CLASS</u>	<u>SEC.</u>	<u>TS.</u>	<u>RG.</u>	<u>R/W</u>
45th Ave. W. (Del Ray)	from 68th St. W. to 69th St. W.	.076	6UAr24	7	35	17	5A1/50'
45th Ave. W.	from 26th St. W. to 27th St. W.	.060	5Rr16	10	35	17	5A1/30' 50'
46th Ave. W. (Del Ray)	from 68th St. W. to 69th St. W.	.076	6UAr24	7	35	17	5A1/50'
46th Ave. Dr. W. (Michelle)	from 27th St. W. (W) to Cul-de-Sac	.047	6UAr24	10	35	17	50'5A1
46th Ave. Dr. W.	from 34th St. W. (W) to Cul-de-Sac	0.197	6Rr24	9	35	17	5A1/50'
46th Ave. Dr. W.	from dead end (W) across 20th St. W. to Dead end	.252	6UAr24	10	35	17	5A1/50'
47th Ave. W.	from 34th St. W. (W) to dead end	.133	6UAr24	9	35	17	5A1/50'
47th Ave. W.	from 26th St. W. (W) to 30th St. W.	0.241	6Rr22	10	35	17	1A1/5A1 50'-70'
47th Ave. Dr. W.	from 26th St. W. (E) to dead end (Mus. Lake)	.462	6Rr20&22 24	10	35	17	5A1/50'
48th Ave. W.	from 26th St. W. (E) to dead end (Eagles)	.492	6UAr24	10	35	17	5A1/50'
48th Ave. Dr. W. (Michelle)	from 27th St. W. (W) to Cul-de-Sac	.038	6UAr24	10	35	17	5A1/50'
49th Ave. W.	from 26th St. W. (E) to dead end	.508	6Rr22	10	35	17	5A1/60'
51st Ave. W.	from 30th St. W. (E) to 26th St. W.	.246	6UAr24	10	35	17	5A1/50'
51st Ave. W.	from 24th St. W. (E) to 18th St. W.	.307	6UAr20	10	35	17	5A1/50'
51st Ave. Dr. W.	from 26th St. W. (E) to 51st Ave. Terr. W.	.184	6UAr20	10	35	17	5A1/50'
51st Ave. Terr. W.	from 34th St. W. to 30th St. W.	.237	6Rr18	10	35	17	5A1/50'
51st Ave. Terr. W. (Forest Glenn)	from 30th St. W. (E) to Cul-de-Sac	0.077	6UAr24	10	35	17	50'5A1
51st Ave. Terr. W.	from 26th St. W. to 23rd St. W.	.201	6Rr20	10	35	17	5A1/50'

COUNTY MAINTAINED PAVED ROADS

DISTRICT IV

(South County) Area 4 (Con't)

<u>AVENUES</u>	<u>LOCATION</u>	<u>MILEAGE</u>	<u>CLASS</u>	<u>SEC.</u>	<u>TS.</u>	<u>RG.</u>	<u>R/W</u>
52nd Ave. W.	from 19th St. W. to 21st St. W.	.081	60Ar20	10	35	17	5A1/50'
52nd Ave. Dr. W.	from 34th St. W.(E) to 23rd St. W.	.720	6Rr20	10	35	17	5A1/50'
52nd Ave. Terr. W.	from 26th St. W.(W) to 30th St. W.	.246	5Rr18	10	35	17	5A1/50'
53rd Ave. W. (Oneco Rd.)	from US 41 to 66th St. W.	2.998	6RT24	14/15 16/17	35	17	MIXED/6 120'
54th Ave. Dr. W.	from 21st St. W. to 23rd St. Ct. W.	0.116	5Rr20	15	35	17	5a1/50'
55th Ave. W. (Center Rd.)	from 26th St. W. to US 41	.763	6Rr24	14/15	35	17	MIXED/6
56th Ave. W.	from 26th St. W.(W) to 29th St. W.	.213	6Rr22	15	35	17	5a1/50'
57th Ave. W. (Little Pittsburg Rd.)	from 34th St. W. to US 41	1.241	6Rr24	14/15	35	17	MIXED/6 92'
58th Ave. Dr. W.	from 26th St. W. to Cedar Hammock Canal	.364	60Ar24	15	35	17	5A1/50'
58th Ave. Dr. W.	from Cedar Hammock Canal to 15th St. West	.269	60Ar24	15	35	17	5A1/50'
59th Ave. Dr. W. (The Woods At Cong.)	from 43rd St. W. to dead end(_____ will Continue)	.379	60Ar24	21	35	17	5A1/50'
60th Ave. W. (El Cong. Village II)	from 43rd St. W. to 61st Ave. W.	.015	60Ar24	21	35	17	5A1/50'
60th Ave. W.	from 26th St. W. to 34th St. W.	0.5	6Rr24	15	35	17	MIXED/8
61st Ave. W. (El Cong. Village II)	from 43rd St. W. to 60th Ave. W.	.015	60Ar24	21	35	17	5A1/50'
61st Ave. Terr. W. (Oasis Coarse Dr.)	from 43rd St. W. to (W) Cul-de-Sac	0.14	60Ar24	21	35	17	5A1/50'

VILLAGE

COUNTY MAINTAINED PAVED ROADS

DISTRICT IV

(South County) Area 4 (Con't)

<u>AVENUES</u>	<u>LOCATION</u>	<u>MILEAGE</u>	<u>CLASS</u>	<u>SEC.</u>	<u>TS.</u>	<u>RG.</u>	<u>R/W</u>
63rd Ave. Dr. W. (Cong. Bayside)	from 38th St. W. (W) to Cul-de-Sac	.085	6UAr24	21	35	17	5A1/50'
64th Ave. W. (Cong. Bayside)	from 38th St. W. (W) to Cul-de-Sac	.085	6UAr24	21	35	17	5A1/50'
64th Ave. Dr. W.	from 38th St. W. (W) to Cul-de-Sac	.190	6UAr24	21	35	17	5A1/50'
<u>STREETS</u>							
15th St. W.	from 58th Ave. Dr. W. to 57th Ave. W.	.369	5Rr16,9	15	35	17	5A1/50'
15th St. W.	from Cortez Rd. (S) to turn Around	.109	4LD5UAr40	11	35	17	5A1/50'
16th St. W. (South Gregory)	from 58th Ave. Dr. W. to 55th Ave. W.	.489	6UAr20,28	15	35	17	5A1/50'
16th St. W. (North Gregory)	from 55th Ave. W. to 53rd Ave. W.	.284	6UAr24	15	35	17	5a1/50'
17th St. W.	from Flamingo Blvd. to 57th Ave. W.	.369	6UAr&Rr26	15	35	17	MIXED/5
17th St. W.	from 55th Ave. W. to 53rd Ave. Dr.	.246	6Rr22	15	35	17	5A1/50'
17th St. W.	from Cortez Rd. (S) to dead end	.205	5Rr18	11	35	17	5A1/30'
18th St. W.	from 58th Ave. Dr. W. to 55th Ave. W.	.485	6Rr24	15	35	17	5A1/50'
18th St. W.	from 52nd Ave. W. to 46th Ave. Dr. W.	.663	6UAr24	10	35	17	5A1/50'
19th St. W.	from 52nd Ave. W. to 46th Ave. W.	.631	6UAr&Rr20 24	10	35	17	5A1/50'
19th St. W.	from 17th St. W. to 55th Ave. W.	.485	6Rr24	15	35	17	5A1/50'
19th St. Cir. W.	from Cortez Rd. (S) to around the Cir.	.489	6Rr20	10	35	17	5A1/50'
20th St. W.	from 58th Ave. Dr. W. to 57th Ave. W. (N)	.237	6UAr24	15	35	17	5A1/50'

COUNTY MAINTAINED PAVED ROADS

DISTRICT IV

(South County) Area 4 (Con't)

<u>STREETS</u>	<u>LOCATION</u>	<u>MILEAGE</u>	<u>CLASS</u>	<u>SEC.</u>	<u>TS.</u>	<u>RG.</u>	<u>R/W</u>
20th St. W.	from 55th Ave. W(S) to dead end	.123	6Rr18	15	35	17	5A1/50'
20th St. W.	from 53rd Ave. W.(N) to 44th Ave. W.1.000 (Cortez Rd.)		6UAr24	10	35	17	MIXED/5 60'
21st St. W.	from 58th Ave. Dr. W. to 57th Ave.W.	.212	6UAr24	15	35	17	5A1/50'
21st St. W.	from 55th Ave. W.(N) to dead end	.152	6UAr24	15	35	17	5A1/50'
21st St. W.	from 51st Ave. W. to 46th Ave.Dr. W.	.655	6UAr24Rr20	10	35	17	5A1/50'
21st St. Ct. W.	from 57th Ave. W. to 55th Ave. W.	.242	6Rr18	15	35	17	5A1/50'
22nd St. W.	from 58th Ave. Dr. W. to 57th Ave.	.214	6UAr24	15	35	17	5A1/50'
22nd St. W.	from 53rd Ave. W.(S) to dead end	.119	6UAr24	15	35	17	5A1/50'
22nd St. W.	from 51st Ave. W. to 47th Ave. Dr. W.	.347	6UAr24Rr20	10	35	17	5A1/50'
23rd St. W.	from 58th Ave. Dr. W. to 55th Ave. W.	.466	6Rr22,24	15	35	17	5A1/50'
23rd St. W.	from 53rd Ave. W(N) to 52nd Ave. Dr. West	.114	5Rr20	10	35	17	5A1/50'
23rd St. W.	from 51st Ave. W. to 48th Ave. Dr.W	.301	6UAr20	10	35	17	5A1/50'
23rd St. Ct. W.	from 55th Ave. W. to 54th Ave. Dr.W.	.104	5Rr18	15	35	17	5A1/50'
24th St. W.	from 58th Ave. Dr. W. to 53rd Ave. W.	.748	6UAr26&Rr26	15	35	17	5A1/50'
24th St. W.	from 23rd Ave. W. to 47th Ave. Dr.W.	.341	6UAr24,20Rr18	10	35	17	5A1/50'
24th St. Ct. W.	from 58th Ave. Dr. W. to 57th Ave. W.	.212	6UAr25	15	35	17	5A1/50'
25th St. W.	from 58th Ave. Dr. W. to 53rd Ave. W.	.716	6Rr21,26	15	35	17	5A1/50'

COUNTY MAINTAINED PAVED ROADS

DISTRICT IV

(South County) Area 4 (Con't)

<u>STREETS</u>	<u>LOCATION</u>	<u>MILEAGE</u>	<u>CLASS</u>	<u>SEC.</u>	<u>TS.</u>	<u>RG.</u>	<u>R/W</u>
26th St. W.	from Cortez (S) to end of 4-lane at Bayshore Garden Parkway	2.855	6UBr4,24,48	22/10 15	35	17	MIXED/6 86'
	from Bayshore Gardens Parkway (S) to Recreation Area	.157	5Rr22	22	35	17	MIXED/6
	from Recreation Area (S) to dead end at Bay	.161	5Rr22	22	35	17	5A1/66'
26th St. Ct. W. WOODLAND VILLAGE	from 51st Ave. (S) to the Cul-de-Sac	.040	6UAr24	10	35	17	5A1/50'
27th St. W.	from 57th Ave. W. (N) to dead end	.208	6Rr20	15	35	17	5A1/50'
27th St. W. WOODLAND VILLAGE	from 51st Ave. (S) to the Cul-de-Sac	.042	6UAr24	10	35	17	5A1/50'
27th St. W.	from 48th Ave. W. (S) past 48th Ave. Dr. W.	.04	6UAr24	10	35	17	5A1/1AB 50'
	from 45th Ave. W. south to end of Pavement	.123	6UAr24	10	35	17	MIXED/5
28th St. W.	from 44th Ave. W. (Cortez Rd.) S. to dead end	.100	5Rr20	10	35	17	2a/25'±
28th St. W.	from 57th Ave. W. (N) to dead end	.208	6Rr20	15	35	17	5A1/50'
28th St. W. WOODLAND VILLAGE	from 51st Ave. (S) to the Cul-de-Sac	.042	6UAr24	10	35	17	5A1/50'
29th St. W.	from 57th Ave. W. (N) to dead end	.246	6Rr20	15	35	17	5A1/50'
29th St. W. WOODLAND VILLAGE	from 51st Ave. (S) to the Cul-de-Sac	0.044	6UAr24	10	35	17	5A1/50'
30th St. W.	from 52nd Ave. Dr. (N) to 200' (N) of 51st Ave.	.04	5,6Rr20	10	35	17	5A1/1B/ 50'
	from Cortez Rd. (S) to exist Shell on 30th St. W.	.436	5,6Rr20	10	35	17	MIXED/4 50'
31st St. W.	from South of 49th Ave. Dr. W.- Cul-de-Sac only	0.019	6UAr24	10	35	17	5A1/80'
34th St. W.	From dead end at Bay to Cortez Rd.	2.737	6Rr24,20	10/15	35	17	Mix/50'-1
38th St. W. (Conq. Bayside)	from El Conq. Pkwy. (S) to 64th Ave. Dr. W.	.170	6UAr24	21	35	17	5A1/50' 73' 99.

COUNTY MAINTAINED PAVED ROADS

DISTRICT IV

(South County) Area 4 (Con't)

<u>STREETS</u>	<u>LOCATION</u>	<u>MILEAGE</u>	<u>CLASS</u>	<u>SEC.</u>	<u>TS.</u>	<u>RG.</u>	<u>R/W</u>
43rd St. W. (Villas)	from Cong. Pkwy. (N) to 59th Ave. Dr. W.	0.625	6UAr24	21	35	17	5A1/84'
45th St. W. (Cong. Way) (The Fairways)	from El Cong. Pkwy. to 47th St. W.	.331	6UAr24	21	35	17	5A1/50'
47th St. W. (The Fairways)	from 45th St. W. (N) to [_____ will Continue)	.189	6UBI24	21	35	17	5A1/50' 100'
56th St. W.	from Cortez Rd. (S) to 58th St. W.	.295	6UAr20	8	35	17	5A1/50'
57th St. W.	from Cortez Rd. (S) to 58th St. W.	.218	6UAr20	8	35	17	5A1/50'
58th St. W.	from Cortez Rd. (S) to dead end	.280	6UAr20Rr28	8	35	17	5A1/50'
60th St. W.	from Cortez Rd. (S) to Timber Creek Property	.237	6Rr22	8	35	17	5A1/50'
66th St. W.	from 53rd Ave. W. to Cortez Rd.	1.080	6Rr24	8	35	17	2A/50'-
68th St. W.	from Cortez Rd. to 46th Ave. W.	.218	6UAr24	7	35	17	5A1/50'
69th St. W. (Del Ray)	from dead end (N) to dead end (S)	.170	6UAr24	7	35	17	5A1/50'

COUNTY MAINTAINED PAVED ROADS

DISTRICT IV

(South County) Area 4

<u>NAME</u>	<u>LOCATION</u>	<u>MILEAGE</u>	<u>CLASS</u>	<u>SEC.</u>	<u>TS.</u>	<u>RG.</u>	<u>R/W</u>
<u>TRAILER ESTATES</u>							
69th Ave. W. (Bay Dr.)	from US 41 to Penn Ave. (to the W.)	.653	6Rr22	22/27	35	17	MIXED/5 65'
Alaska St.	from Florida Blvd. to Ohio Ave.	.021	6Rr18	22	35	17	5A1/25'
American Way	from Florida Blvd. to 69th Ave. W.	0.313	6Rr24	22	35	17	MIXED/5
Arizona St.	from Florida Blvd. to the North	.199	6Rr18	22	35	17	5A1/35'
California St.	from Florida Blvd. to the North	.222	6Rr18	22	35	17	5A1/40'
Canada Blvd.	from Florida Blvd. to 69th Ave. W.	.294	6Rr28	22	35	17	MIXED/5
Canal Way Dr.	from Arizona St. to New Jersey St.	.318	6Rr16/16	22	35	17	5A1/50' 95'
Connecticut St.	from Florida Blvd. to Canal Way Dr.	.218	6Rr18	22	35	17	5A1/40'
Dakota St.	from Florida Blvd. to Canal Way Dr.	.098	6Rr18	22	35	17	5A1/40'
Dakota St.	from Canal Way Dr. to the North	.095	6Rr18	22	35	17	5A1/40'
East Bayou Lane	from 69th Ave. W. to E. Beach Dr.	.104	6Rr18	27	35	17	5A1/35'
East Beach Dr.	from Tarpon Lane to E. Bayou Lane	0.053	6Rr18	27	35	17	5A1/50'
Easement (Tr.Est.Rd.)	from Bay Dr. to Ohio Ave. (5 connector segments adjacent to canal)	0.116	6Rr14	22	35	17	5A1/40' 50'
Florida Blvd. (CR-54)	from US 41 to Bayshore Canal Bridge	1.303	6Rr22	22	35	17	MIXED/5
	from Bayshore Bridge to 34th St. W.		6UAr24	22	35	17	MIXED/6
Illinois Ave.	from Marina Dr. to the East	.432	6Rr23	23	35	17	5A1/40'
Indiana Ave.	from Marina Dr. to the East	.422	6Rr25,27	23	35	17	5A1/40'
Iowa Ave.	from Marina Dr. to the East	.417	6Rr24	23	35	17	5A1/40'

COUNTY MAINTAINED PAVED ROADS

DISTRICT IV

(South County) Area 4 (Con't)

<u>NAMES</u>	<u>LOCATION</u>	<u>MILEAGE</u>	<u>CLASS</u>	<u>SEC.</u>	<u>TS.</u>	<u>RG.</u>	<u>R/W</u>
<u>TRAILER ESTATES (Con't)</u>							
Kansas St.	from Florida Blvd. to the North	.199	6Rr18	22	35	17	5A1/40'
Marina Dr.	from American Way to Arizona St.	.284	6Rr28	22	35	17	5A1/35'
Marlin Lane	from 69th Ave. W. to E. Beach Dr.	.104	6Rr18	27	35	17	5A1/35'
Massachusetts St.	from Florida Blvd. to Canal Way Dr.	.218	6Rr18	22	35	17	5A1/40'
Massachusetts St.	from Canal Way Dr. (N) to ESMT	.095	6Rr18	22	35	17	5A1/40'
	from New York Ave. (N) to Mich.	.088	6UAr24	22	35	17	40'5A
Michigan Ave.	from Canada Blvd. to the East	.222	6Rr18	23	35	17	5A1/40'
	from American Way to Mass. St.	.050	6UAr24	22	35	17	40'5A
Minnesota Ave.	from Marina Dr. to the East	.432	6Rr18	23	35	17	5A1/40'
Nebraska St.	from Florida Blvd. to Canal Way Dr.	.199	6Rr18	22	35	17	5A1/40'
Nebraska St.	from Canal Way Dr. (N) to ESMT	.095	6Rr18	22	35	17	5A1/40'
New Jersey St.	from Florida Blvd. to the North	.199	6Rr18	22	35	17	5A1/40'
New York Ave.	from Canada Blvd. to ESMT	.180	6Rr18	22/23	35	17	5A1/40'
New York Ave.	from American Way to Penn Ave.	0.147	6Rr18	23	35	17	5A1/35'
New York Ave.	from Am. Way East to Mass.	0.045	6UAr24	22	35	17	40'5A
Ohio Ave.	from Marina Dr. to the East	0.422	6Rr18	23	35	17	5A1/40'
Oregon St.	from Florida Blvd to Canal Way Dr.	.189	6Rr18	22	35	17	5A1/40'
Oregon St.	from Canal Way Dr. North to ESMT	.095	6Rr18	22	35	17	5A1/40'
Pareti Ave. (Easements)	from Arizona St. to New Jersey St.	.144	5Rr14	22	35	17	7
Park Lane	from 69th Ave. W. to W. Beach Dr.	.104	6Rr18	27	35	17	5A1/40'

COUNTY MAINTAINED PAVED ROADS

DISTRICT IV

(South County) Area 4 (Con't)

<u>NAME</u>	<u>LOCATION</u>	<u>MILEAGE</u>	<u>CLASS</u>	<u>SEC.</u>	<u>TS.</u>	<u>RG.</u>	<u>R/W</u>
<u>TRAILER ESTATES (Con't)</u>							
Pennsylvania Ave.	from Canada Blvd. to the East	.180	6Rr22	23	35	17	5A1/40'
Pennsylvania Ave.	from American Way to 69th Ave. W.	.205	6Rr24	23	35	17	5A1/40'
Seminole Dr. (21st St. W.)	from 69th Ave. (S) to dead end	.089	6Rr20	27	35	17	5A1/50'
Sunset Dr. (22nd St. W.)	from 69th Ave. (S) to dead end	.068	6Rr20	27	35	17	5A1/50'
Tennessee Ave.	from New Jersey St. to the East	.068	6Rr18	22	35	17	5A1/40'
Texas St.	from Florida Blvd to the North	.208	6Rr18	22	35	17	5A1/40'
Trapon Lane	from 69th Ave. W. to E. Beach Dr.	.104	6Rr18	27	35	17	5A1/35'
Washington St.	from Florida Blvd. to Canal Way Dr.	.193	6Rr18	22	35	17	5A1/40'
Washington St.	from Canal Way Dr. North to ESMT	.095	6Rr18	22	35	17	5A1/40'
West Bayou Lane	from 69th Ave. W. to W. Beach Dr.	.104	6Rr18	27	35	17	5A1/35'
West Beach Dr.	from W Bayou Lane to Park Lane	.019	6Rr18	27	35	17	5A1/40'
Wisconsin	from Canada Blvd. to the East	.176	6Rr18	23	35	17	5A1/40'

COUNTY MAINTAINED PAVED ROADS

DISTRICT IV (South County) Area 4 (Con't)

BAYSHORE GARDENS

<u>NAMES</u>	<u>LOCATION</u>	<u>MILEAGE</u>	<u>CLASS</u>	<u>SEC.</u>	<u>TS.</u>	<u>RG.</u>	<u>R/W</u>
Amherst Ave.	from Wellesley Dr. to Columbia Dr.	.133	6UAr24	22	35	17	51A/50'
Auburn Ave.	from Bay DR. to dead end (N) to Fla. Blvd.	.138	6UAr24	22	35	17	51A/50'
Bates St.	from Cambridge Ave.(S) to Bowdoin from Bayshore Gardens Pkwy to Hopkins Dr. W.	.263 .042	6UAr24 6UAr24	21 22	35 35	17 17	5A1/50' 5A1/50'
Bay Drive	from Auburn Ave. to the(S) to Cul-de-Sac (200' to South)	.449	6UAr24 5Rr16	22 22	35 35	17 17	5A1/50' 5A1/50'
Baylor Place	from Auburn Ave. to Georgia Ave.	.086	6UAr24	22	35	17	5A1/50'
Bowdoin Place	from Auburn Ave. to Georgia Ave.	.142	6UAr24	22	35	17	5A1/50'
Brown Ave.	from Clark Ave.(S) to dead end	.022	6UAr24	15	35	17	5A1/50'
Bryn Mawr Dr.	from Florida Blvd. to Cul-de-Sac (S)	.223	6UAr24	22	35	17	5A1/50'
Carnegie Place	from Case Ave. to Clemson St.	.057	6UAr24	22	35	17	5A1/50'
Case Ave.	from Cornell Rd. to Clemson St.	.597	6UAr24	22	35	17	51A/50'
Clark Ave.	from (W) dead end to Hopkins Dr. N.	.242	6Rr24	22/15	35	17	51A/50'
Clemson St.	from Florida Blvd.(N) to Reserve Ave.	.189	6UAr24	22	35	17	5A1/50'
Colgate Ave.	from Wellesley Dr. to Columbia Dr.	.148	6UAr24	22	35	17	5A1/50'
Columbia Dr.	from Florida Blvd. to Bayshore Gard. Blvd.	.614	6UAr24	22	35	17	5A1/50'
Cornell Road	from Case Ave to Bayshore Garden Pkwy.	.288	6UAr24	22	35	17	5A1/50'
Dartmouth Dr.	from Bayshore Parkway to Flamingo Blvd.	.644	6UAr24	22	35	17	5A1/50'
Duke Place	from Case Ave. to Georgia Ave.	.057	6UAr24	22	35	17	5A1/50'

COUNTY MAINTAINED PAVED ROADS

DISTRICT IV (South County) Area 4 (Con't)

BAYSHORE GARDENS (Con't)

<u>NAMES</u>	<u>LOCATION</u>	<u>MILEAGE</u>	<u>CLASS</u>	<u>SEC.</u>	<u>TS.</u>	<u>RG.</u>	<u>R/W</u>
Emory Ave.	from 26th St. W. to Columbia Dr.	.233	6UAr24	22	35	17	5A1/50'
Flamingo Blvd.	from 26th St. W. to US 41	.778	6UAr24&28	15	35	17	MIXED/6
Fordham Place	from Case Ave. to Case Ave.	.114	6UAr24	22	35	17	5A1/50'
Georgetown Rd.	from Wellesley Dr. to Stanford Dr.	.121	6UAr24	22	35	17	5A1/50'
Gerogia Ave.	from Bay Dr. (N) across Fl. Blvd. and Bayshore Garden Parkway to the deadend	.784	6UAr24	22	35	17	5A1/50'
Harvard Ave.	from Columbia Dr. to Roslyn Ave.	0.490	6UAr24	22	35	17	5A1/50'
Holyoke Ave.	from Wellesley Dr. to Columbia Dr.	.203	6UAr24	22	35	17	5A1/50'
Hopkins Dr. N.	from Hopkins Dr. W. to Flamingo Blvd.	.189	6UAr24	22/19	35	17	5A1/50'
Hopkins Dr. W.	from West dead end to Hopkins Dr. N.	.167	6UAr24	22	35	17	5A1/50'
Layfayette Rd.	from Case Ave. to Cornell Rd.	.331	6UAr24	22	35	17	5A1/50'
LeHigh Ave.	from Wellesley Dr. to Columbia Dr.	.119	6UAr24	22	35	17	5A1/50'
Marilyn Ave.	from Roslyn Ave. to Dartmouth Dr.	.176	6UAr24	22/23	35	17	5A1/50'
Miami Pl.	from 14th St. W. to Renssalaer Dr.	.080	6UAr24	22	35	17	5A1/50'
North Hampton Place	from Bay Dr. to Florida Blvd.	.142	6UAr24	22	35	17	5A1/50'
North Radcliff Place	from 26th St. W. to S. Radcliff Pl.	.155	6UAr24	22	35	17	5A1/50'
Princeton Ave.	from Dartmouth Dr. to Harvard Ave.	.294	6UAr24	22	35	17	5A1/50'
Purdue Rd.	from (S) Wellesley Dr. to Columbia Dr.	.119	6UAr24	22	35	17	5A1/50'
Renssalaer Dr.	from 14th St. W. to Cambridge Ave.	.432	6UAr24	22	35	17	5A1/50'
Reserve Pl.	from 26th St. W. to Layfayette	0.125	6UAr24	22	35	17	5A1/50'

COUNTY MAINTAINED PAVED ROADS

DISTRICT IV

(South County) Area 4 (Con't)
BAYSHORE GARDENS (Con't)

<u>NAMES</u>	<u>LOCATION</u>	<u>MILEAGE</u>	<u>CLASS</u>	<u>SEC.</u>	<u>TS.</u>	<u>PG.</u>	<u>R/W</u>
Rollins St.	from Hopkins Dr. W. to Clark Ave.	.148	6UAr24	22/15	35	17	5A1/50'
Rose Ave.	from 26th St. W. to Wellesley Dr.	.047	6UAr24	22	35	17	5A1/50'
Roslyn Ave.	from Bayshore Parkway to Dartmouth	.398	6UAr24	23	35	17	5A1/50'
Rutgers Ave.	from Case Ave. to Lafayette	.108	6UAr24	22	35	17	5A1/50'
Smith Ave.	from Bay Dr. to Bay Dr. (S. of Fla. Blvd.)	.152	6UAr24	22	35	17	5A1/50'
South Radcliff Pl.	from 26th St. W. to (N) Radcliff Pl.	.085	6UAr20	22	35	17	5A1/50'
Stanford Ave.	from 26th St. W. to Columbia Dr.	0.188	6UAr24	22	35	17	5A1/50'
Tulane Ave.	from 26th St. W. to Georgia Ave.	.227	6UAr24	22	35	17	5A1/50'
Uassar Ave.	from Bayshore Gardens Pkwy to Holyoke Ave.	.095	6UAr24	22	35	17	5A1/50'
Union Place	from Clark Ave(S) to dead end	.022	6UAr24	22	35	17	5A1/50'
Washington Place	from Bay Dr. to Florida Blvd.	.174	6UAr24	22	35	17	5A1/50'
Wellesley Dr. (N)	from Columbia Dr. to Wellesley Dr.	.246	6UAr24	22	35	17	5A1/50'
Wellesley Dr.	from Wellesley Dr.(N) to Wellesley Dr. South	.468	6UAr24	22	35	17	5A1/50'
Wellesley Dr. (S)	from Wellesley Dr. to Columbia Dr.	.095	6UAr24	22	35	17	5A1/50'
Yale Ave.	from Dartmouth Dr. to Princeton Ave.	.297	6UAr24	22	35	17	5A1/50'

COUNTY MAINTAINED PAVED ROADS

DISTRICT IV

(South County) Area 4 (Con't)

CAMBRIDGE VILLAGE

<u>NAMES</u>	<u>LOCATION</u>	<u>MILEAGE</u>	<u>CLASS</u>	<u>SEC.</u>	<u>TS.</u>	<u>RG.</u>	<u>R/W</u>
Auburn Ave.	from Mercer Rd. (S) to dead end	.109	6UAR24	22	35	17	5A1/50'
Barnard Rd.	from Bayshore Garden Pkwy. to 26th St. W.	.401	6UAR24	22	35	17	5A1/50'
Bayshore Garden Pkwy. (63rd Ave. W.)(CR-52)	from 34th St. W. to US 41	1.254	4LD6UAR40	22	35	17	MIXED/8'
Cambridge Ave.	from 34th St. W. to Auburn Ave.	.193	6UAR24.18	22	35	17	5A1/40' 50'
Chicago Ave.	from Mercer Rd. to Cul-de-Sac	.110	6UAR24	22	35	17	5A1/40'
McDilli Rd.	from Southern Ave. to Rensselaer Dr.	.117	6UAR24	22	35	17	5A1/40'
Mercer Rd.	from Cambridge Ave. to Georgia Ave.	.284	6UAR24	22	35	17	5A1/40' 50'
Notra Dame Place	from Southern Ave. to Rensselaer Dr.	.076	6UAR24	22	35	17	5A1/40'
Pratt St.	from Auburn Ave. to Georgia Ave.	.043	6UAR24	22	35	17	5A1/50'
Southern Ave.	from Cambridge Ave. to Auburn Ave.	.265	6UAR24	22	35	17	5A1/40'

COUNTY MAINTAINED PAVED ROADS

DISTRICT IV

(South County) Area 4 (Con't)

<u>NAMES</u>	<u>LOCATION</u>	<u>MILEAGE</u>	<u>CLASS</u>	<u>SEC.</u>	<u>TS.</u>	<u>RG.</u>	<u>R/W</u>
Avenida Madera (61st Ave. W.) (The Woods @ Cong.)	from 59th Ave. Dr. W. to dead end (W)	0.188	6UAr22	21	35	17	5a1/50'
El Conquistador Pkwy. (63rd Ave. W.) - (CR-52)	from 34th St. W.(W) to dead end	.735	4LD6UBr24	21	35	17	MIXED/B9*-100
Madera(61st Ave. W.) (The Woods @ Cong.)							
(N) Saddle Creek Ent.	from 26th St. W.(W) 100' to Pvt. Rd.	.019±	6UAr36	15	35	17	?
(N) Lajalla	from 47th St. W. east to Cul-de- Sac (Condiminum)	.350±	6UAr24	16	35	17	

DISTRICT IV - PAVED

WEST SAMOSET - Area 5

COUNTY MAINTAINED PAVED ROADS

DISTRICT IV

WEST SAMOSET - AREA 5

10.208 TOTAL MILEAGE

<u>AVENUES</u>	<u>LOCATION</u>	<u>MILEAGE</u>	<u>CLASS</u>	<u>SEC.</u>	<u>TS.</u>	<u>RG.</u>	<u>R/W</u>
15th Ave. E.	from 15th St. E. to 14th St. E.	.057	6UAr24	36	34	17	5a1 50'
21st Ave. E.	from 15th St. E. to (W) dead end	.246	6UAr24	1	35	17	5a1/2b/50
23rd Ave. E.	from 9th St. E. (W) to 5th St. E.	0.25	5Rr18	36	35	17	5A1/2AB/3 35
24th Ave. E.	from 5th St. E. to 3rd St. E.	.095	5Rr18	36	35	17	5A1/40'
25th Ave. E.	from 7th St. E. to 5th St. E.	0.125	5Rr15	36	35	17	5A1/40'
25th Ave. E.	from 3rd St. E. to 1st St. (301/41)	.142	5USr24	36	35	17	5A1/40'
26th Ave. E.	from US 301/41 to 15th St. E.	.996	6UAr24 to 9th	1	35	17	MIXED/5 60'
27th Ave. E.	from 1st St. to 3rd St. E.	.114	6UAr24	1	35	17	5A1/50'
28th Ave. E.	from 4th St. to 5th St. E.	0.06	5Rr16	1	35	17	5A1/2B/ 25'
30th Ave. E.	from US 301/41 to 15th St. E.	.996	6UAr&Rr18,26 36	1	35	17	5A1/2B/ 40'-50'
31st Ave. E.	from 9th St. E. (E) to Cul-de-Sac	.123	6Rr20	1	35	17	5A1/50'
31st Ave. E.	from 3rd St. E. to 5th St. E.	0.13	6UAr24	1	35	17	5A1/50'
32nd Ave. E.	from 12th St. Ct. E. to 15th St. E.	.213	5Rr20	1	35	17	5A1/50'
32nd Ave. E.	from 9th St. E. (E) to Cul-de-Sac	.123	6Rr20	1	35	17	5A1/50'
32nd Ave. E.	from 5th St. E. to 8th St. Ct. E.	.189	6Ur24	1	35	17	5A1/50'
33rd Ave. E. (Kingston Groves)	from 8th St. Ct. E. to 5th St. Ct. E.	.133	6UAr24	1	35	17	5A1/50'
33rd Ave. E.	from 5th St. E. to 4th St. E.	0.07	5Rr20	1	35	17	5A1/50'

COUNTY MAINTAINED PAVED ROADS

DISTRICT IV

West Samoset - Area 5 (Con't)

<u>AVENUES</u>	<u>LOCATION</u>	<u>MILEAGE</u>	<u>CLASS</u>	<u>SEC.</u>	<u>TS.</u>	<u>RG.</u>	<u>R/W</u>
33rd Ave. E.	from 3rd St. E. to 1st St. W.	.106	6UAr24	1	35	17	5A1/50'
33rd Ave. Dr. E. (Kingston Groves)	from 8th St. Ct. E. to 5th St. Ct. E.	.133	6UAr24	1	35	17	5A1/50'
34th Ave. E.	from 12th St. Ct. E. (E) to dead end	.114	5Rr12	1	35	17	5A1/28/3
34th Ave. E. (Lynn Court)	from 9th St. E. (E) to Cul-de-Sac	0.10	6Rr24	1	35	17	5A1/50'
36th Ave. E.	from 5th St. E. to 7th St. E.	.133	6Rr18	1	35	17	5A1/40'
37th Ave. E. (Laurel St.)	from 9th St. E. to 15th St. E.	0.490	6Rr24	1	35	17	5A1/28/ 60'
37th Ave. Dr. E.	from 5th St. E. to 9th St. E.	.246	6UAr24	1	35	17	5A1/40'
41st Ave. E.	from 1st St. W. to (E) to shell Rd.	.047	6Rr26	1	35	17	MIXED/6 26'
42nd Ave. E.	from 1st St. W. to (E) to shell Rd.	.047	6Rr24	1	35	17	MIXED/6 26'
44th Ave. E.	from US 301 to 15th St. E.	.716	6Rr20	1	35	17	MIXED/5 60'
<u>STREETS</u>							
3rd St. E.	from 32nd Ave. E. (S) to dead end	.123	6UAr24	1	35	17	5A1/50'
3rd St. E.	from 26th Ave. E. (N) to dead end	.246	5Rr20	1	35	17	5A1/50'
4th St. E.	from 32nd Ave. (S) to dead end	0.11	5Rr20	1	35	17	5A1/50'
5th St. E.	from 26th Ave. E. (N) to 24th Ave. E.	.114	5Rr18	1	35	17	5A1/45'
5th St. E.	from 26th Ave. E. (S) to US 301	.961	5Rr20	1	35	17	5A1/50'
5th St. Ct. E. (Kingston Groves)	from 32nd Ave. E. (S) to 33rd Ave. Dr. E.	.095	6UAr24	1	35	17	5A1/50'

COUNTY MAINTAINED PAVED ROADS

DISTRICT IV

West Samoset - Area 5 (Con't)

<u>STREETS (Con't)</u>	<u>LOCATION</u>	<u>MILEAGE</u>	<u>CLASS</u>	<u>SEC.</u>	<u>TS.</u>	<u>RG.</u>	<u>R/W</u>
5th St. Cir E.	from 5th St. E. to PI of Curve	.114	5Rr12	1	35	17	5A1/50'
8th St. Ct. E. (Kingston Groves)	from 32nd Ave. E. (S) to dead end	.114	6UAr24	1	35	17	5A1/50'
9th St. E.	from Bradenton City Limits to US 301	1.430	6Rr24	36 1	34 35	17 17	MIXED/5 65' MIXED/5 60'
11th St. Ct. E. (Elm St.)	from 37th St. E. (S) to dead end	.071	6Rr24	1	35	17	5A1/50'
12th St. Ct. E.	from 30th Ave. E. to 34th Ave. E.	.318	5Rr18	1	35	17	5A1/50'
13th St. E.	from 32nd Ave. E. to 34th Ave. E.	.129	5Rr16	1	35	17	5A1/50'
14th St. E.	from 30th Ave. E. to 32nd Ave. E.	.117	5Rr16	1	35	17	5A1/50'
14th St. Ct. E.	from 15th Ave. to (S) Cul-de-Sac	.052	6UAr24	36	34	17	5a1/50'

DISTRICT IV-PAVED
SOUTHEAST - Area 6

COUNTY MAINTAINED PAVED ROADS

DISTRICT IV

Southeast Area 6

48.582 TOTAL MILEAGE

<u>AVENUES</u>	<u>LOCATION</u>	<u>MILEAGE</u>	<u>CLASS</u>	<u>SEC.</u>	<u>TS.</u>	<u>RG.</u>	<u>R/W</u>
44th Ave. W.	from 1st St. (US 41) East to US 301	.284	6Rr24	11	35	17	MIXED/1 25'
48th Ave. W. (Heather Hills)	from 3rd St. W. to 1st St. W.	.133	6RVr22	11	35	17	5a1/50'
48th Ave. Dr. W. (Heather Hills)	from 5th St. W. to 1st St. W.	.231	6RVr22,24	11	35	17	5a1/50'
48th Ave. Terr. W. (Heather Hills)	from 3rd St. W. to 1st St. W.	.133	6RVr22	11	35	17	5a1/50'
49th Ave. E.	from 9th St. E. to US 301	.422	6Rr24	12	35	17	MIXED/6
49th Ave. W.	from 5th St. Ct. W. to 12th St. W.	.394	6UAr24	11	35	17	5a1/35'
49th Ave. W. (Heather Hills)	from 1st St. W. to 4th St. W.	.197	6RVr22	11	35	17	5a1/50'
49th Ave. Dr. W.	from 5th St. Ct. W. to 14th St. W.	.394	5Rr13 6UAr28	11	35	17	5a1/35' 40
49th Ave. Dr. W. (Heather Hills)	from 1st St. W. to 4th St. W.	.199	6RVr22	11	35	17	5a1/50'
49th Ave. Terr. W.	from 5th St. Ct. W. to 12th St. W.	.390	6UAr28	11	35	17	5a1/35'
49th Ave. Terr. W. (Heather Hills)	from 5th St. W. to 3rd St. W.	.121	6RVr22	11	35	17	5a1/50'
50th Ave. W.	from 5th St. Ct. W. to 12th St. W.	.390	6UAr24	11	35	17	5a1/35'
50th Ave. W. (Heather Hills)	from 1st St. W. to 4th St. W.	.199	6RVr22	11	35	17	5a1/50'
50th Ave. Dr. W.	from 9th St. Ct. W. to 12th St. W.	.152	6Rr18	11	35	17	5a1/50'
50th Ave. Dr. W. (Fair Lane Acres)	from 5th St. W. to 9th St. W.	.227	6UAr18	11	35	17	5a1/35'
						11/1981	117.

COUNTY MAINTAINED PAVED ROADS

DISTRICT IV

Southeast Area 6 (Con't)

<u>AVENUES</u>	<u>LOCATION</u>	<u>MILEAGE</u>	<u>CLASS</u>	<u>SEC.</u>	<u>TS.</u>	<u>RG.</u>	<u>R/W</u>
50th Ave. Dr. W. (Heather Hills)	from 1st St. W. to 4th St. W.	.201	6RVr22	11	35	17	5A1/50'
50th Ave. Dr. E. (Casa Loma)	from 4th St. E. to 1st St. E. (E. of Can.)	.152	6UAr24	11	35	17	5A1/50'
50th Ave. Terr. W. (Pictown)	from 9th St. Ct. W. to 12th St. W.	.152	6Rr18	11	35	17	5A1/50'
50th Ave. Terr. W. (Fairlane Acres)	from 5th St. W. to 9th St. W.	.227	6UAr18	11	35	17	5A1/35'
50th Ave. Terr. W. (Heather Hills)	from 1st St. W. to 4th St. W.	.201	6RVr22	11	35	17	5A1/50'
50th Ave. Terr. E. (Casa Loma)	from 4th St. E. to 1st St. (E. of Canal)	.152	6UAr24	11	35	17	5A1/50'
50th Ave. Pl. W. (Pictown)	from 9th St. Ct. W. to 14th St. W.	.244	6Rr18	11	35	17	5A1/2A 50'
50th Ave. Pl. W. (Fairlane Acres)	from 5th St. W. to 9th St. W.	.227	6UAr18	11	35	17	5A1/35'
50th Ave. Pl. W. (Heather Hills)	from 1st St. W. to 4th St. W.	.199	6RVr22	11	35	17	5A1/50'
50th Ave. Pl. E. (Casa Loma)	from 4th St. E. to 1st St. (E. of Canal)	.152	6UAr24	11	35	17	5A1/50'
51st Ave. W. (Pictown)	from 9th St. Ct. W. to 12th St. W.	.152	6Rr18	11	35	17	5A1/50'
51st Ave. W. (Fairlane Acres)	from 5th St. W. to 9th St. W.	.227	6UAr18	11	35	17	5A1/35'
51st Ave. W. (Floridana Mobile)	from 1st St. W. to 5th St. W.	.235	6RVr18	11	35	17	5A1/50' 65'
51st Ave. E.	from 9th St. E. to US 301	0.5	6Rr18	12	35	17	MIXED/5 100'
51st Ave. E. (Casa Loma)	from 4th St. E. to 1st St. (E. of Canal)	.152	6UAr24	11	35	17	5A1/50'

COUNTY MAINTAINED PAVED ROADS

DISTRICT IV

Southeast Area 6 (Con't)

<u>AVENUES</u>	<u>LOCATION</u>	<u>MILEAGE</u>	<u>CLASS</u>	<u>SEC.</u>	<u>TS.</u>	<u>RG.</u>	<u>R/W</u>
51st Ave. Dr. W. (Pictown)	from US 41 to 9th St. W.	0.241	6Rr18	11	35	17	5A1/35' 50'
51st Ave. Dr. W. (Fairlane Acres)	from 8th St. W. to 5th St. W.	0.178	6UAr18	11	35	17	5A1/35'
51st Ave. Dr. W. (Fla. Mob.)	from 1st St. W. to 5th St. W.	.239	6RVr20	11	35	17	5A1/35'
51st Ave. Terr. W. (Fair Lane Acres)	from 9th St. W. to 11th St. W.	.108	6Rr18	11	35	17	5A1/35'
51st Ave. Terr. W. (Fair lane Acres)	from 5th St. W. to 8th St. W.	.076	6UAr18	11	35	17	5A1/35'
51st Ave. Terr. W. (Floridana Mobile)	from 3rd St. Ct. W. to 5th St. W.	.080	6RVr18	11	35	17	5A1/35'
51st Ave. Terr. W. (Floridana Mobile)	from 1st St. W. to 2nd St. W.	.071	6RVr18	11	35	17	5A1/35'
51st Ave. Pl. W. (Pictown)	from 8th St. W. to 11th St. W.	.203	6Rr18	11	35	17	5A1/35'
51st Ave. Pl. W. (Fairlane Acres)	from 8th St. W. to 5th St. W.	.182	6UAr18	11	35	17	5A1/35'
51st Ave. Pl. W. (Floridana Mobile)	from 1st St. W. to 5th St. W.	.239	6RVr18	11	35	17	5A1/50'
52nd Ave. W. (Pictown)	from 9th St. W. to 11th St. W.	.114	6Rr20	11	35	17	5A1/35'
52nd Ave. W. (Fairlane Acres)	from 6th St. Ct. W. to 8th St. W.	.076	6UAr18	11	35	17	5A1/35'
52nd Ave. W. (Floridana Mobile)	from 1st St. W. to 5th St. W.	.239	6RVr22	11	35	17	5A1/40'
52nd Ave. E. (Casa Loma)	from 4th St. E. to 1st St (E of Canal)	.152	6UAr24	11	35	17	5A1/50'

COUNTY MAINTAINED PAVED ROADS

DISTRICT IV

Southeast Area 6 (Con't)

<u>AVENUES</u>	<u>LOCATION</u>	<u>MILEAGE</u>	<u>CLASS</u>	<u>SEC.</u>	<u>TS.</u>	<u>RG.</u>	<u>R/W</u>
52nd Ave. Dr. W. (Floridana Mobile)	from 1st St. W. to 5th St. W.	.247	6RVr20	11	35	17	5A1/40'
52nd Ave. Dr. E.	from 4th St. E. to 1st (E. of Canal)	.152	6UAr24	11	35	17	5A1/50'
52nd Ave. Pl. W. (Floridana Mobile)	from 1st St. W. to 5th St. W.	.246	6RVr20	11	35	17	5A1/40'
52nd Ave. Pl. W. (Floridana Mobile)	from 1st St. W. to 3rd St. W.	.129	6RVr20	11	35	17	5A1/40'
52nd Ave. Pl. E.	from 4th St. E. to 1st St. (E of Canal)	.152	6UAr24	11	35	17	5A1/50'
52nd Ave. Terr. W. (Floridana Mobile)	from 1st St. W. to 5th St. W.	.242	6RVr20	11	35	17	5A1/1B/50'
53rd Ave. W	from US 41 to US 301	1.75	6UBr48	11/14	35	17	MIXED/6'
53rd Ave. Dr. W. (Ruby's Lakeview Sub) 53rd Ave. Dr. W)	from 8th St. Ct. W. to Cul-de-Sac	.064	6Rr18	14	35	17	5A1/50'
53rd Ave. Pl. E.	from 5th St. Ct. E. to 4th St. E.	.091	6UAr24	13	35	17	5A1/50'
	from 4th St. E. to 1st St. (E of Canal)	.152	6UAr24	11	35	17	5A1/50'
54th Ave. W.	from 3rd St. W. to 2nd St. W.	.045	6UAr20	14	35	17	5A1/50'
54th Ave. Dr. E.	from 6th St. E. (E) to Entrance of Lakeview Tr. Pk.	.042	6UAr22	13	35	17	5A1/50'
54th Ave. Dr. W.	from US 41 West to Hidden Lakes entrance	.123	6Rr22	14	35	17	5A1/50.
55th Ave. E.	from 6th St. E. past 3rd St. W. to Locked gate	.479	6Rr&6UAr24	14/13	35	17	MIXED/5-58'
55th Ave. Dr. E.	from 12th St. E. to 13th St. E.	.057	6Rr18	13	35	17	5A1/1AD/5'
56th Ave. E. (Bermuda 100)	from 7th St. Ct. E. to 9th St. E.	.119	6UAr24	13	35	17	5A1/50'

COUNTY MAINTAINED PAVED ROADS

DISTRICT IV

Southeast Area 6 (Con't)

<u>AVENUES</u>	<u>LOCATION</u>	<u>MILEAGE</u>	<u>CLASS</u>	<u>SEC.</u>	<u>TS.</u>	<u>RG.</u>	<u>R/W</u>
56th Ave. Dr. E.	from US 301(W) to dead end	.246	6Rr24	13	35	17	1ab,2a/5
56th Ave. Dr. W.	from US 41(E) to ent. of south Air Mobl. Pk.(W) to H.L. Ent.	.047	5Rr18	14	35	17	?
56th Ave. Dr. E.	from 12th St. E.(E) to 56th Ave. Ter.E.	0.053	6Rr18	13	35	17	5al/50
56th Ave. Terr. E.	from 12th St. E.(E) to 56th Ave. Dr. E.	0.053	6Rr18	13	35	17	5al/50
56th Ave. Terr. E.	from 14th St. E.(W) to dead end	.047	5Rr12	13	35	17	1ab,2a/5
57th Ave. E & W	from US 41 to 15th St. E.(301)	1.752	6Rr20,22	13/14	35	17	MIXED/55
57th Ave. Dr. E.	from 13th St. E. to 15th St. E.	.146	6Rr20	13	35	17	5al/40
57th Ave. Ct. E. (Bermuda 100)	from 7th St. Ct. E. to 8th St. Ct. E.	.047	6UAr24	13	35	17	5al/50
58th Ave. E. (Buckeye Manor)	from 4th St. E. to Cul-de-Sac	.118	6UAr24	13	35	17	5al/50
58th Ave. W.	from 2nd St. W. to dead end	.061	5Rr16,10	14	35	17	5al/50
58th Ave. Dr. E. (Cayman Park & Tangerine Terr.)	from 12th St. E.(E) to dead end	.237	6Rr6UAr18,22	13	35	17	5al/50
58th Ave. Dr. E. (Ohio Hideaway&Fifth St. Manor)	from 4th St. E. to dead end	.180	6UAr24	13	35	17	5al.1b/5
58th Ave. Cir. E. (Ohio Hideway)	from 4th St. E. to 3rd St. E.	.038	6UAr24	13	35	17	5al/50
59th Ave. E.	from 12th St. E. to 15th St. E.	.246	6Rr20	13	35	17	MIXED/50
	from P.H. Canal West 400'	.076	6Rr20	13	35	17	MIXED/25
59th Ave. Cir. E.(DeSear III)	from 12th St. E.(W) to Cul-de-Sac	.037	6UAr24	13	35	17	5al/50 ⁵⁰
59th Ave. Dr. E. (Desear & Macaulay Manor)	from 12th St. E. to Cul-de-Sac	0.25	6UAr24	13	35	17	5al/50-7

COUNTY MAINTAINED PAVED ROADS

DISTRICT IV

Southeast Area 6 (Con't)

<u>AVENUES</u>	<u>LOCATION</u>	<u>MILEAGE</u>	<u>CLASS</u>	<u>SEC.</u>	<u>TS.</u>	<u>RG.</u>	<u>R/W</u>
59th Ave. Dr. W.	from 2nd St. W.(W) to Swan Lak Drainage Canal	.354	6UAr20	14	45	17	5a1/5
59th Ave. Terr. W. (Sunny Lakes)	from 2nd St. W. to 60th Ave. W.	.360	6UAr20	14	35	17	5a1/5
59th Ave. Dr. E. (Pine Bluff Square)	from 1st St. E.(E) to Cul-de-Sac	0.04	6UAr24	13	35	17	5a1/5

AVENUES CONTINUED ON NEXT PAGE

COUNTY MAINTAINED PAVED ROADS

DISTRICT IV

Southeast Area 6 (Con't)

<u>AVENUES</u>	<u>LOCATION</u>	<u>MILEAGE</u>	<u>CLASS</u>	<u>SEC.</u>	<u>TS.</u>	<u>RG.</u>	<u>R/W</u>
59th Ave. Terr. E. (DeSear Manor)	from 11th St. E. to dead end (canal)	.142	6UAr24	13	35	17	5A1/50'
60th Ave. W.	from US 41 to 2nd St. W.	.758	6Rr22	14	35	17	7
60th Ave. P. (Dirkland)	from 5th St. E. to Cul-de-Sac	.133	6UAr24	13	35	17	5A1/50'
60th Ave. E. (Wanamassa)	from 5th St. E(E) to end of pavement on 60th Ave. E.	.119	6UAr24	13	35	17	5A1/2A/ 50'
60th Ave. E.	from Big Pittsburg Drain to 3rd St. E.	.104	6UAr24	13	35	17	5A1/50'
60th Ave. Dr. E.	from 12th St. E. to 11th St. E.	.085	6UAr24	13	35	17	5A1/50'
60th Ave. Dr. E.	from 1st St. to 3rd St. E.	.071	6UAr24	13	35	17	5A1/50'
61st Ave. P. (Pitcairn Rd.)	from 15th St. E. past 1st St. to dead end at Big Pitts. Drain	1.000	5/6Rr20,16	13	35	17	MIXED/4 50'/2A
61st Ave. Dr. E. (South Groves)	from 12th St. E.(W) to dead end	.123	6Rr20	24	35	17	5A1/50'
61st Ave. Terr. E. (South Groves)	from 12th St. E(W) to dead end (P.H. Drain)	.227	6UAr24, Rr16	24	35	17	5A1/50'
61st Ave. Terr. E. (Secluded Acres)	from 5th St. E. to Cul-de-Sac	.114	6UAr24	24	35	17	5A1/50'
61st Ave. Cir. E. (Cayman Doo)	from 10th St. E. to Cul-de-Sac	.074	6UAr24	24	35	17	5A1/50'
62nd Ave. E. (Thunder Bay)	from 12th St. E. to 11th St. E.	.095	6UAr24	24	35	17	5A1/50'
62nd Ave. Dr. E. (Thunder Bay)	from 12th St. E. to Cul-de-Sac	.057	6UAr24	24	35	17	5A1/50'
63rd Ave. E&W	from US 41 to 15th St. E. (301)	1.747	6RrUr22,24,36	23/24	35	17	MIXED/4 71' 5A1/50'

COUNTY MAINTAINED PAVED ROADS

DISTRICT IV

Southeast Area 6 (Con't)

<u>AVENUES</u>	<u>LOCATION</u>	<u>MILEAGE</u>	<u>CLASS</u>	<u>SEC.</u>	<u>TS.</u>	<u>RG.</u>	<u>R/W</u>
64th Ave. W.	from 5th St. W. to 7th St. W.	.114	6Rr18	23	35	17	5A1/50'
64th Ave. W.	from 3rd St. Ct. W. to 1st St. W.	.128	6UAr24	23	35	17	5A1/50'
64th Ave. Dr. W.	from 5th St. W. to 8th St. Ct. W.	.227	6Rr20	23	35	17	5A1/50'
64th Ave. Terr. W.	from 5th St. W. to 8th St. Ct. W.	.227	6Rr20	23	35	17	5A1/50'
65th Ave. W.	from 12th St. W. to 5th St. W.	.407	6UAr24	23	35	17	5A1/50'
65th Ave. W.	from 3rd St. Ct. W. to 1st St. W.	.123	6Rr22	23	35	17	5A1/50'
65th Ave. Dr. W.	from 12th St. W. to 5th St. W.	.396	6UAr24	23	35	17	5A1/50'
66th Ave. W.	from 3rd St. Ct. W. to 1st St. W.	.123	6Rr22	23	35	17	5A1/50'
66th Ave. W.	from US 41 to 5th St. W.	.502	6Rr22&24	23	35	17	5A1/2A/17
66th Ave. Dr. W.	from 3rd St. Ct. W. to 1st St. W.	.123	6Rr22	23	35	17	5A1/50'
67th Ave. W.	from 12th St. E. to Magellan Dr.	.646	6UAr24	23	35	17	5A1/1A/17
67th Ave. Dr. W.	from dead end west past 8th St. Ct. W.208 to Cul-de-Sac		6UAr24	23	35	17	5A1/50'
67th Ave. Dr. W.	from 5th St. W. to 3rd St. W.	.119	6Rr20	23	35	17	5A1/50'
67th Ave. Terr. W.	from 11th St. W. to 6th St. W.	.297	6UAr24	23	35	17	5A1/50'
68th Ave. W.	from US 41 to 6th St. W.	.439	6UAr24	23	35	17	5A1/50'
68th Ave. Dr. W.	from 5th St. W. to 3rd St. Ct. W.	.080	6UAr24	23	35	17	5A1/50'
	from 5th St. W. west to dead end	.05	5Rr16	23	35	17	5A1/50'
69th Ave. W.	from US 41 (E.) to dead end	.417	5Rr14	23	35	17	MIXED/50'
<u>STREETS</u>							
1st St. W.	from 67th Ave. W. to dead end	.208	6Rr20	23	35	17	5A1/50'
1st St. (W. of Canal) (Florida Mobile)	from 52nd Ave. Pl. W. to 51st Ave. W.	.231	6RVr20	11	35	17	5A1/50' 11/1981 118.

COUNTY MAINTAINED PAVED ROADS

DISTRICT IV

Southeast Area 6 (Con't)

<u>STREETS (Con't)</u>	<u>LOCATION</u>	<u>MILEAGE</u>	<u>CLASS</u>	<u>SEC.</u>	<u>TS.</u>	<u>RG.</u>	<u>R/W</u>
1st St. (W. of Canal (Heather Hills)	from 50th Ave. Terr. W. to 48th Ave. W.	.350	6RVr22	11	35	17	5A1/50'
1st St. W.	from 44th Ave. W. (S) (to the end of County R/W)	.142	6UAr24	11	35	17	1Ab/2A/
1st St. E.	from 61st Ave. E. (N) to 59th Ave. E.	.250	6UAr24	13	35	17	5A1/50'
1st St. E.	from 53rd Ave. E. to 55th Ave. E.	0.25	6Rr20	13	35	17	5A1/50'
1st St. (E. of Canal)	from 53rd Ave. (S) to 50th Ave. Dr. E.	.350	6UAr24	12	35	17	5A1/50'
2nd St. W.	from 60th Ave. W. to 59th Ave. Dr. W.	.085	6UAr20	14	35	17	5A1/50'
2nd St. W.	from 57th Ave. W. to dead end	.246	5Rr20	14	35	17	5A1/50'
2nd St. W. (Floridana Mobile)	from 52nd Ave. W. to 51st Ave. Pl. W.	.051	6RVr20	11	35	17	5A1/40'
2nd St. W. (Heather Hills)	from 50th Ave. W. to 49th Ave. Dr. W.	0.063	6RVr22	11	35	17	5A1/50'
2nd St. W. (Oneco Terr.)	from 55th Ave. W. to 54th Ave. W.	.123	6UAr24	14	35	17	5A1/50'
3rd St. W.	from 67th Ave. Dr. W. to 67th Ave. W.	.059	6Rr22	23	35	17	5A1/50'
3rd St. W. (Floridana Mobile)	from 53rd Ave. W. to 52nd Ave. W.	.123	6RVr18	11	35	17	5A1/50'
3rd St. W. (Oneco Terr.)	from 53rd Ave. W. to 57th Ave. W.	.502	6UAr204 6Rr20	14	35	17	1Ab/50' 2A
3rd St. W. (Heather Hills)	from 50th Ave. W. to 49th Ave. Dr. W.	.066	6RVr22	11	35	17	5A1/50'
3rd St. W. (Heather Hills)	from 49th Ave. W. to 48th Ave. W.	.104	6RVr22	11	35	17	5A1/50'
3rd St. E. (Pine Hollow)	from 61st Ave. E(N) to Cul-de-Sac	.038	6UAr24	13	35	17	5A1/50'
3rd St. E. (Pine Bluff Square)	from 60th Ave. E. to 60th Ave. Dr. E.	.087	6UAr24	13	35	17	5A1/50'

COUNTY MAINTAINED PAVED ROADS

DISTRICT IV

Southeast Area 6 (Con't)

<u>STREETS</u>	<u>LOCATION</u>	<u>MILEAGE</u>	<u>CLASS</u>	<u>SEC.</u>	<u>TS.</u>	<u>RG.</u>	<u>R/W</u>
3rd St. E. (Ohio Hideaway)	from 58th Ave. Cir. E. to Cul-de-Sac	.047	6UAr20	13	35	17	5A1/50'
3rd St. E.	from 53rd Ave. R. to 55th Ave. E.	.246	6UAr20	13	35	17	5A1/50'
3rd St. Ct. W.	from 68th Ave. Dr W. to 65th Ave. Dr. W.	.146	6UAr24	23	35	17	5A1/50'
3rd St. Ct. W.	from 67th Ave. W. to dead end	.208	6Rr20	23	35	17	5A1/50'
3rd St. Ct. W. (Floridana Mobile)	from 52nd Ave. W. to 51st Ave. Pl. W.	.052	6Rvr18	11	35	17	5A1/40'
3rd St. Ct. W.	from 3rd St. W. to 3rd St. W.	.256	6UAr20,18	14	35	17	5A1/50'
4th St. W. (Heather Hills)	from 50th Ave Terr. W. to 48th Ave. Dr. W.	.307	6Rvr22	11	35	17	5A1/50'
4th St. E. (Ohio Hidway)	from 58th Ave. Cir. E to 58th Ave. E.	.104	6UAr24	13	35	17	5A1/50'
4th St. E.	from 53rd Ave. Dr. E. to 55th Ave. E.	.180	6UAr24	13	35	17	5A1/50'
4th St. E.	from 53rd Ave. W. to 50th Ave. Dr. W.	.355	6UAr24	12	35	17	5A1/50'
4th St. Ct. E.	from 53rd Ave. Dr. E. to 55th Ave. E.	.163	6UAr24	13	35	17	5A1/50'
5th St. W.	from 63rd Ave. W. to 64th Ave. Terr. W.	.275	6Rr22	14/23	35	17	5A1/50'
5th St. W.	from 63rd Ave. S. to dead end @ Bolles Creek	.720	6UAr24	23	35	17	5A1/50'
	from 63rd Ave. (N) to 60th Ave. Terr. West	.269	6Rr24	23	35	17	5A1/50'
5th St. W.	from 59th Ave. Dr. W. (N) to dead end	.020	6UAr20	14	35	17	5A1/50'
5th St. W.	from 53rd Ave. W. to Cortez Rd.	.994	6Rr24	11	35	17	MIXED/5
5th St. E.	from 63rd Ave. E. to 57th Ave. E.	.748	6UAr24	13	35	17	MIXED/6

COUNTY MAINTAINED PAVED ROADS

DISTRICT IV

Southeast Area 6 (Con't)

<u>STREETS</u>	<u>LOCATION</u>	<u>MILEAGE</u>	<u>CLASS</u>	<u>SBC.</u>	<u>TS.</u>	<u>RG.</u>	<u>R/W</u>
5th St. Ct. W. (Fair Lane Acres)	from 50th Ave. W. to 49th Ave. W.	.098	6UAr24	11	35	17	5A1/35'
5th St. Ct. E.	from 53rd Ave. E. to 55th Ave. E.	.232	6UAr22	13	35	17	5A1/50'
5th St. Cir. E. (Chamess Park)	from 63rd Ave. E. to 63rd Ave. E.	0.241	6UAr24	24	35	17	5A1/50'
6th St. W.	from 68th Ave. W. to 67th Ave. Dr. W.	.087	6UAr24	23	35	17	5A1/50'
6th St. W.	from 63rd Ave. W. to 64th Ave. Terr. W.	.223	6Rr18	23	35	17	5A1/50'
6th St. Ct. W. (Fair Lane Acres)	from 53rd Ave. W. to 51st Ave. Terr. W.	.170	6UAr18,24,28	11	35	17	5a1/35-
6th St. E. (Wanamassa)	from 60th Ave. E. to Cul-de-Sac	.057	6UAr24	13	35	17	5A1/50'
6th St. E.	from 53rd Ave. E. to 55th Ave. E.	.246	6UAr22	13	35	17	5A1/50'
6th St. Ct. E. (Wanamassa)	from 60th Ave. E. to Cul-de-Sac	.057	6UAr24	13	35	17	5A1/50'
7th St. W.	from 64th Ave. Dr. W. to 63rd Ave. W.	.170	6Rr18,20	23	35	17	5A1/50'
7th St. E.	from 57th Ave. E. (S) to dead end	0.166	5Rr18	13	35	17	1AB/2A/
7th St. E.	from 53rd Ave. E. to Cul-de-Sac	.100	6UAr22	13	35	17	5A1/50'
7th St. Ct. E. (Bermuda 100)	from 57th Ave. E. to 56th Ave. E.	.113	6UAr24	13	35	17	50/5A
8th St. W. (Fair Lane Acres)	from 52nd Ave. W. to 51st Ave. W.	.119	6UAr18	11	35	17	5A1/35'
8th St. Ct. W.	from 68th Ave. W. to 67th Ave. Dr. W.	.087	6UAr24	23	35	17	5A1/50'
8th St. Ct. W.	from 63rd Ave. W. to 64th Ave. Terr. W.	.214	6Rr20	23	35	17	5A1/50'
8th St. Ct. W. (Ruby Lane)	from 53rd Ave. W. to dead end	.294	6Rr20	14	35	17	5A1/50'
8th St. Ct. E. (Bermuda 100)	from 57th Ave. E. to Cul-de-Sac	.050	6UAr24	13	35	17	50/5A

COUNTY MAINTAINED PAVED ROADS

DISTRICT IV

Southeast Area 6 (Con't)

<u>STREETS</u>	<u>LOCATION</u>	<u>MILEAGE</u>	<u>CLASS</u>	<u>SEC.</u>	<u>TS.</u>	<u>RG.</u>	<u>R/W</u>
8th St. Ct. W. (Fair Lane Acres)	from 52nd Ave. W. south to Cul-de-Sac.	.052	6UAr24	11	35	17	5A1/35'
8th St. Ct. E.	from 61st Ave. E. North to Cul-de-Sac.	.108	6UAr22	13	35	17	5A1/50'
9th St. W.	from 65th Ave. Dr. W. to 65th Ave. W.	.038	6UAr24	23	35	17	5A1/50'
9th St. W. (Floridana Mobile)	from 52nd Ave. W. to 49th Ave. W.	.350	6Ur/Rr18,24	11	35	17	5A1/35' 40'
9th St. W. (Dancy St.)	from Orlando Ave. to dead end(Canal)	.142	5/6UAr24,16	11	35	17	MIXED/5 75'
9th St. Ct. W. (Pictown)	from 9th St. W. to 50th Ave. Dr. W.	.176	5Rr18	11	35	17	5A1/40'
9th St. E.	from 57th Ave. E.(S) to end of pav't at 10th St. Ct. E.	.033	6Rr24	13	35	17	5A1/36' 66'
9th St. E.	from 57th Ave. E.to US 301	1.367	6Rr24	12/13	35	17	MIXED/4 66'
9th St. E.	from Bowlees Creek Bridge to 63rd Ave. E.	.691	6UAr24	24	35	17	MIXED/3 50'
9th St. Ct. E.	from 61st Ave. E. north to 10th St.E.	.127	5Rr18	13	35	17	5A1/50'
9th St. Ct.E.	from 51st Ave. E. to 49th Ave. E.	.246	6Rr22	12	35	17	5A1/50'
10th St. E. (Cayman Too)	from 61st Ave. Terr. E. north across 61st Ave. to 9th St. Ct. E.	.218	5Rr18	13	35	17	5A1/50'
10th St. E. (Cayman Park)	from 58th Ave. Dr. R. to 57th Ave. E.	.185	6UAr24	13	35	17	5A1/50'
10th St. Ct. E. (Little Pitts. Sub)	from Cul-de-Sac to Cul-de-Sac (So. of 57th Ave. E.)	.057	6UAr24	13	35	17	5A1/40' 50'
11th St. W.	from 69th Ave. W. to 67th Ave. Terr.W.	.184	6UAr24	23	35	17	5A1/50'

COUNTY MAINTAINED PAVED ROADS

DISTRICT IV

Southeast Area 6 (Con't)

<u>STREETS</u>	<u>LOCATION</u>	<u>MILEAGE</u>	<u>CLASS</u>	<u>SEC.</u>	<u>TS.</u>	<u>RG.</u>	<u>R/W</u>
11th St. W. (Pictown)	from 52nd Ave. W. to 51st Ave. Dr.W.	.095	5Rr18	11	35	17	5A1/35'
11th St. E. (Thunder Bay)	from 63rd Ave E. to 62nd Ave. E.	.095	6UAr24	24	35	17	5A1/50'
11th St. E.	from 61st Ave.E. to 57th Ave. E.	.492	6UAr24	13	35	17	MIXED/4 50'
11th St. Ct. E. (Cimarron Acres)	from 63rd Ave. E. to dead end	.123	5Rr16,24	24	35	17	5A1/50'
11th St. Ct. E. (Tang. Ter)	from 58th Ave. Dr. E. (N) to Deadend	.057	5Rr12	13	35	17	5A1/50'
11th St. Ct. E. (Peacock)	from 61st Ave. E. (N) to Cul-de-Sac	.042	6UAr22	13	35	17	5A1/50'
12th St. W.	from 65th Ave. W. to 67th Ave. W.	.227	6UAr24	23	35	17	5A1/50'
12th St. W.	from 60th Ave. W. to 59th Ave. Dr.W.	.085	6UAr20	14	35	17	5A1/50'
12th St. W. (Pictown)	from 51st Ave. Dr. W. to 50th Ave. Plaza W.	.208	6UAr24	11	35	17	5A1/50'
12th St. E.	from 63rd Ave. E. to dead end	1.0005	6Rr18,20,22	24	35	17	1AB/5A1 40'-50'
12th St. E.	from 57th Ave. E. to dead end	.186	6Rr18	13	35	17	MIXED/4 50'
13th St. E.	from 55th Ave. Dr. E. to the North and South	.114	5Rr18	13	35	17	5A1/50'
13th St. Ct. E. (Cambridge Lake)	from 14th St. E. across 59th Ave. to Cul-de-Sac	.237	6Rr20&6UAr24	13	35	17	5A1/50'
14th St. E.	from 59th Ave. E. (N) thence west to 13th St. Ct. E.	.123	6URr20	13	35	17	5A1/50'
14th St. E.	from 57th Ave. E. to 56th Ave. Dr.E.	.189	5Rr18	13	35	17	1AB/2A/ 50'

COUNTY MAINTAINED PAVED ROADS

DISTRICT IV

Southeast Area 6 (Con't)

<u>NAMES</u>	<u>LOCATION</u>	<u>MILEAGE</u>	<u>CLASS</u>	<u>SEC.</u>	<u>TS.</u>	<u>RG.</u>	<u>R/W</u>
Aruba Cir. (9th St. Ct. E.) (Cayman Park)	from 10th St. E. to (N) Cul-de-Sac	.036	6UAr24	13	35	17	5A1/50'
Barbados Cir (9th St Ct E) (Cayman Park)	from 58th Ave. Dr. E. (S) to Cul-de-Sac	0.034	6UAr24	13	35	17	5A1/50'
Bodden Cir (57th Ave. Ter. (Cayman Park) E.)	from 10th St. E. to (E) Cul-de-Sac	.036	6UAr24	13	35	17	5A1/50'
Brac Cir (57th Ave Dr E) (Cayman Park)	from 10th St. E. to (E) Cul-de-Sac	.036	6UAr24	13	35	17	5A1/50'
Exuma Cir. (57th Ave Pl E) (Cayman Park)	from 10th St. E. to (E) Cul-de-Sac	.036	6UAr24	13	35	17	5A1/50'
Floridana Dr. (Floridana Mobile)	from 51st Ave. W. to 51st Ave. Pl W.	0.053	6RVr18	11	35	17	5A1/50'
Fruitland Ave.	from Orlando Cir. W. to Orlando Cir. E.	.167	5UAr20	11	35	17	5A1/50'
Groveland St. W.	from Orlando Ave. (N) to dead end @ Cortez Plaza (cross walk only across canal)	.133	6UAr20	11	35	17	5A1/50'
Lemonwood Ave.	from Orlando Cir. W. to Orlando Cir. E.	.180	6UAr20	11	35	17	5A1/50'
Lucia Cir. (10th St Ct E) (Cayman Park)	from 58th Ave. Dr. E. (S) to Cul-de-Sac	0.034	6UAr24	13	35	17	5A1/50'
Melody Lane W.	from Orlando Ave. to Orlando Cir.	.114	6UAr20	11	35	17	5A1/50'
Mineola St. W.	from dead end across Orlando Ave. to dead end	.331	6UAr20	11	35	17	5A1/50'
Orlando Ave.	from US 41 to 5th St. W.	.502	6UAr24, 28 30, 34	11	35	17	MIXED/5 60' 124.
						11/1981	

COUNTY MAINTAINED PAVED ROADS

DISTRICT IV

Southeast Area 6 (Concluded)

<u>NAMES</u>	<u>LOCATION</u>	<u>MILEAGE</u>	<u>CLASS</u>	<u>SEC.</u>	<u>TS.</u>	<u>RG.</u>	<u>R/W</u>
Orlando Cir. W.	from Orlando Ave. to Seminole St.	.358	6UAr20	11	35	17	5A1/50'
Saunders Rd. (SEE: 63rd Ave. E. & W.) Pg. 117							
Seminole St. W.	from Orlando Ave. (N) to dead end (canal)	.331	6UAr20	11	35	17	5A1/50'
Temple Ave.	from Orlando Cir. W. to Orlando Cir. E.	.167	6UAr20	11	35	17	5A1/50'

DISTRICT IV - PAVED

WHITFIELD - Area 7

COUNTY MAINTAINED PAVED ROADS

DISTRICT IV

WHITFIELD - AREA 7

25.718 TOTAL MILEAGE

<u>AVENUES</u>	<u>LOCATION</u>	<u>MILEAGE</u>	<u>CLASS</u>	<u>SEC.</u>	<u>TS.</u>	<u>PG.</u>	<u>R/W</u>
64th Ave. E.	from 9th St. E.(W) to end of Pav't.	.118	6Rr22	24	35	17	5a1/50'
65th Ave. E.(Wilmerling) (Winter Gardens)	from 9th St. E.(E) to dead end	.114	6UAr20	24	35	17	5a1/50'
65th Ave. E. (Winter Gardens)	from 7th St. E.(W) to end of Pav't.	.095	5Rr20	24	35	17	5a1/50'
<u>STREETS</u>							
9th St. E. (Pennsylvania)	from Bowlees Creek Bridge to 63rd Ave. E.	.691	6UAr24	24	35	17	5a1/50' 55'
<u>NAMES</u>							
Alderwood Dr.	from Nicholson Ave. to Waverly St.	.531	6UAr24	25	35	17	5a1/50'
Alderwood Way	from Waverly St. to Alderwood Dr.	.417	6UAr22	25	35	17	5a1/50'
Angilo Maria Rd.	from Conn. Ave.(W) to dead end from Conn. Ave.(E) thence(N) to Doris Dr.	.114 .08	6Rr20 6Rr20	24 24	35 35	17 17	5a1/50' 5a1/50'
Archiblad Ave. Arcturas Dr.	from Longbay Blvd. to Cul-de-Sac from McArthur Ave. to Saturn Ave.	.133 .199	6UAr24 6UAr24	35 25	35 35	17 17	5a1/50' 5a1/50'
Arlington Ave. (Gaines)	from dead end to Ponce-de-Leon Ave. at the Bay	.323	6USr26	26	35	17	5a1/65'
Baybreeze Lane	from Edwards Dr. to dead end	0.055	5Rr9	35	35	17	5a1/25'
Bernard Ave	from Longbay Blvd. to US 41	.304	6Rr30	35	35	17	5a1/60'
Braden Ave.	from Longbay Blvd. to US 41	.323	6USr28	35	35	17	5a1/60'
Broughton Ave.	from Phillips St. to US 41	.444	6USr29	26	35	17	5a1/65' 126.

COUNTY MAINTAINED PAVED ROADS

DISTRICT IV

Whitfield Area 7 (Con't)

<u>NAMES</u>	<u>LOCATION</u>	<u>MILEAGE</u>	<u>CLASS</u>	<u>SEC.</u>	<u>TS.</u>	<u>RG.</u>	<u>R/W</u>
Broughton St.	from Westmoreland Dr. to Phillips St.	.501	6USr25,27	26	35	17	5al/65'
Buna Vista Ave.	from Manatee St. to Ponce-de-Leon Ave.	.190	6USr24	26	35	17	5al/50'
Caladesia Dr.	from McArthur Ave. to Saturn Ave.	.142	6UAr24	25	35	17	5al/50'
Cantore Place	from Magellan Dr. to Cul-de-Sac	0.053	6Rr22	24	35	17	5al/50'
Carmella Cir.	from 10th St. Ct. E. to Cul-de-Sac	.227	6Rr20	24	35	17	5al/50'
Carmella Dr. (12th St. Ct. E.)	from Carmella Way to Cul-de-Sac	.047	6UAr24	24	35	17	5a/50'
Carmella Way (65th Ave. E.)	from 10th St. Ct. E. to 13th St. E.	.095	6UAr24	24	35	17	5al/50'
Chevy Chase Dr.	from Waverly St. to Cul-de-Sac	.469	6UAr22	25/26	35	17	5al/50'
Claries Dr.	from McArthur Ave to Cul-de-Sac	.209	6UAr24	26	35	17	5al/50'
Commerce Dr. North (74th Ave. Dr. E.)	from Commerce Place to Nicholson Ave.	.133	5Rr14	25	35	17	5al/50'
Commerce Tr. South (74th Ave. Terr. E.)	from Commerce Pl. west to dead end	0.104	5Rr20	25	35	17	5al/50'
Commerce Blvd. (74th Ave. Dr. E.)	from 15th St. E. to Commerce Place	.123	5Rr20	25	35	17	5al/70'
Commerce Place	from 300' to the N&S to 74th Ave. Dr. E.	.123	6Rr20	25	35	17	5al/50'
Connecticut (12th St. E.)	from Nicholson Ave. north to the Manatee Co. Park	.123	6UAr24	25	35	17	5al/50'
Connecticut Dr. (Standford Ave) (10th St. Ct. E.)	from Magellan Dr. to 65th Ave. E.	.180	6Rr20	24	35	17	5Al/50'

COUNTY MAINTAINED PAVED ROADS

DISTRICT IV

Whitfield Area 7 (Con't)

<u>NAMES</u>	<u>LOCATION</u>	<u>MILEAGE</u>	<u>CLASS</u>	<u>SEC.</u>	<u>TS.</u>	<u>RG.</u>	<u>R/W</u>
Connetta Dr.	from Danny Dr. to Cul-de-Sac	.161	6Rr22	24	35	17	5al/50'
Constance Dr.	from Archibald Ave. to Cul-de-Sac	.106	6UAr18,5	35	35	17	5al/50'
Coral Way	from Edwards Dr. to dead end	.063	5Rr9	35	35	17	5al/25'
Cortez Ave. (Lantana)	from Manatee St. to the "The Plaza"	.247	6USr24	26	35	17	5al/50'
Cortez Way (Penn Way)	from 9th St. E. (W) to dead end	.161	5Rr18	24	35	17	5al/50'
Cypress Cir.	from Edwards Dr. around back to Edwards Dr.	0.130	5Rr9	35	35	17	5al/25'
Cypress Wood Lane	from 9th St. E. to Cul-de-Sac	.095	6UAr24	25	35	17	5al/50'
Danny Dr.	from 9th St. E. to Magellan Dr.	0.303	6Rr20	24	35	17	5al/50'
DeLeo Dr.	from Magellan To Conetta Dr.	.180	6Rr20	24	35	17	5al/50'
Delmar Ave.	from Broughton Ave. to Westmoreland Rd.	.163	6USr44	26	35	17	5al/50'
Doris Dr.	from 10th St. Ct. E. to Cul-de-Sac	.136	6Rr20	24	35	17	5al/50'
Douglas Place	from Westmoreland Dr. to Broughton Ave.	.095	6USr24	26	35	17	5al/65'
Edenville Dr.	from McArthur Ave. to Saturn Ave.	0.165	6UAr24	25	35	17	5al/50'
Edward Dr.	from US 41 to Upland Blvd.	.180	5Rr19	35/36	35	17	5al/50'
Exmoor St.	from Alderwood Dr. to Alderwood Way	.095	6UAr22	25	35	17	5al/50'

COUNTY MAINTAINED PAVED ROADS

DISTRICT IV

Whitfield Area 7 (Con't)

<u>NAME</u>	<u>LOCATION</u>	<u>MILEAGE</u>	<u>CLASS</u>	<u>SEC.</u>	<u>TS.</u>	<u>RG.</u>	<u>R/W</u>
Fairway Dr.	from Magellan Dr. to Lillian Lane	.102	50Ar22	24	35	17	5al/50'
Florence St. R1	from Stanford Dr. to Dorris Dr.	.104	6Rr22	24	35	17	5al/50'
Greenwood Place	from Broughton Ave. to Westmoreland Rd.	.137	60Sr27	26	35	17	5al/65'
Hernando Ave. (Desoto)	from Longbay Blvd. to US 41	.337	60Sr30	35	35	17	5al/60'
Holly Ave.	from Broughton St. to Shepard St.	.199	60Sr24	26	35	17	5al/50'
Holly Cir.	from Holly Ave. to dead end	.044	60Sr18	26	35	17	5al/20'
Idlewild Ct.	from 12th (Persimmon) St. E. to 15th St. E. (US 301)	.250	5Rr20	25	35	17	5al/50'
Kaywood Rd.	from Edwards Dr. to dead end	.060	5Rr9	35	35	17	5al/25'
Las Casas Dr.	from Willow St. (SE) to Cul-de-Sac	.142	60Ar24	26	35	17	5al/50'
Lillian Lane	from Fairway Dr. to Cul-de-Sac	.064	60Ar22	24	35	17	5al/50'
Longbay Blvd.	from Braden Ave. to Eagles Nest Lane	.228	60Sr18	35	35	17	5al/60'
Longbay Blvd.	from Bernard Ave. to Braden Ave.	.361	60Sr30	35	35	17	5al/100'
Madona Place	from Whitfield Ave. (S) to Able Elem. School	.260	5Rr20	25	35	17	5al/50'
Magellan Dr.	from US 41 to Bowlees Creek Bridge	.816	546Rr20	26	35	17	5al/70'
Magellan Dr.	from Bridge at Bowlees Creek to 15th St. E.	.594	546Rr20	24	35	17	5al/50'
Magellan Way E.	from Magellan Dr. to Cul-de-Sac	.157	60Ar22	26	35	17	5al/50'
Manatee St.	from Montgomery Ave. to Arlington Ave.	.491	60Sr26	26	35	17	5al/50'

COUNTY MAINTAINED PAVED ROADS

DISTRICT IV

Whitfield Area 7 (Con't)

<u>NAME^S</u>	<u>LOCATION</u>	<u>MILEAGE</u>	<u>CLASS</u>	<u>SEC.</u>	<u>TS.</u>	<u>RG.</u>	<u>R/W</u>
McArthur Ave. (Pones-de-Leon)	from Willow St East to Alderwood Dr.	.455	6UAr24	25	35	17	5al/50'
Meadow Brook Dr.	from Saturn Ave. to Chevy Chase Dr.	.250	6UAr22	25	35	17	5al/50'
Mendez Dr.	from Magellan Dr. to dead end	.178	6UAr22	26	35	17	5al/50'
Midway Drive	from US 301 (15th St.) west to (____ will continue)	0.284	5Rr18	25	35	17	5al/60'
Montgomery Ave.	from "The Plaza" to US 41	.323	6USr36	26	35	17	5al/70'
North Isles Dr.	from Westmoreland Dr(W) to dead end	.047	6UAr20	26	35	17	5al/50'
Palm Ave. (Adair)	from Broughton St. to Shepard St.	.167	6USr24	26	35	17	5al/50'
Park Place	from Manatee St. to Ponce-de-leon Ave.	.099	6USr24	26	35	17	5al/50'
Pearl Ave.	from Westmoreland Dr. to Whitfield Ave. (or the Plaza)	.655	6USr28	26	35	17	5al/60'-70'
Pennsylvania (9th St. E.)	from Bowlees Creek to Nicholson Ave.	.706	6Rr24	25	35	17	5al/42'-84'
Persimmon (12th St. E.)	from Whitfield Ave. south to Idlewild Ct.	.147	5Rr20	25	35	17	5al/25'-50'
Phillips St.	from Whitfield Ave. (S) to the School (both sides) from Pearl Ave. to Broughton Ave.	.25 .212	6USr27	26	35	17	5al/65'
Pinewood Rd.	from Edwards Dr. to dead end	.063	5Rr9	35	35	17	5al/25'
Plum Tree Lane	from 9th St. E. to the dead end	.118	6UAr24	25	35	17	5al/50'
Ponce-de-Leon (McArthur)	from US 41 north to Willow	.461	6USr16	26	35	17	5al/50'
Ponderosa Pine Lane	from Silk Oak Lane to 12th St. E.	.436	6UAr24	25	35	17	5al/50'
Queen Palm Lane	from 9th St. E. to Cul-de-Sac	.142	6UAr24	25	35	17	5al/50'

COUNTY MAINTAINED PAVED ROADS

DISTRICT IV

Whitfield Area 7 (Con't)

<u>NAMES</u>	<u>LOCATION</u>	<u>MILEAGE</u>	<u>CLASS</u>	<u>SEC.</u>	<u>TS.</u>	<u>RG.</u>	<u>R/W</u>
Rex Lane	from Whitfield Ave. to Cul-de-Sac	.109	6UAr24	25	35	17	5al/50'
Riva Lane	from Fairway Dr. to Cul-de-Sac	.068	6UAr22	24	35	17	5al/50'
Sabinn Rd.	from Magellan Dr. to Cul-de-Sac	.057	6Rr20	24	35	17	5al/50'
Saturn Ave.	from Alderwood Dr. to dead end (Cul-de-Sac)	.250	6UAr24	25	35	17	5al/50'
Scott Ave.	from US 41 to (W) dead end	0.285	6USr26	35	35	17	5al/65' 80'
Sevilla Ct.	from Scott Ave. to Westmoreland St.	.060	6USr24	35	35	17	5al/55'
Shephard St.	from Holly Ave. to Arlington Ave.	.436	6USr26,6	26	35	17	5al/65'
Silk Oak Lane	from Nicholson Ave. to Ponderson Pine Lane	.095	6UAr24	25	35	17	5al/42'
Somerset Ave.	from Longbay Blvd. to US 41 to dead end	.408	6Rr36 6USr30	35	35	17	5al/60'
Southern Pine Lane	from Silk Oak Lane to 12th St. E.	.436	6UAr24	25	35	17	5al/42'
St. Andrews Dr.	from Meadowbrook Dr. to Wee Burn Dr.	.260	6UAr22	25	35	17	5al/50'
Suwaner Ave. (New Jersey)	from Longbay Blvd. to US 41 to dead end	.436	6Rr30 6USr30	35	35	17	5al/60'
(N) Tallavast Est. (Airport Rd.)	from 15th St. E. (W) to _____ (will Cont.)	.380	6Rr24	36/25	35	17	?
The Plaza	from Magellan Dr. to Whitfield Ave.	.241	6USr36	26	35	17	?
Upland Blvd.	from Edwards Dr. to dead end	0.055	5Rr10,20	35	35	17	5al/50'
Uranus Dr.	from Claries Dr. to McArthur Ave.	.142	6UAr24	26	35	17	5al/50'

COUNTY MAINTAINED PAVED ROADS

DISTRICT IV

Whitfield Area 7 (Concluded)

<u>NAMES</u>	<u>LOCATION</u>	<u>MILEAGE</u>	<u>CLASS</u>	<u>SEC.</u>	<u>TS.</u>	<u>RG.</u>	<u>R/W</u>
Waverly St.	From Whitfield Ave. to Alderwood Way (E. Side)	0.210	6UAr22,38	25	35	17	5a1/50' 65'
Wee Burn St.	from Whitfield Ave. to 9th St. E.	.408	6UAr24	25	35	17	5a1/50'
Westmoreland Dr.	from US 41 West thence north west across Pearl Ave. to Westmoreland Dr. thence east to Cul-de-Sac	1.115	6USr26,24	35/26	35	17	5a1/65'
Whitfield Ave. (69th Ave. W.)	from dead end west of US 41 at Bay to 15th St. E.	2.020	6USr24	25/26	35	17	5a1/50'
Willow St.	from Whitfield Ave. to McArthur Ave.	.133	6USr24	26	35	17	5a1/50'
Winter Garden Lane (65th Ave. Dr. E.)	from 9th St. E. to Cul-de-Sac	.223	6Rr22 6UAr24	24	35	17	5a1/50'

MANATEE COUNTY

ROUTINELY MAINTAINED UNPAVED ROAD INVENTORY

January 15, 1982

I N D E X

UNPAVED ROAD INVENTORY
242.70 TOTAL MILEAGE

PAGE

Code Classifications-----	1
Class I & II Rural Photos-----	2
Class III & IV Rural Photos-----	3
Class I & II Urban Photos-----	4a
Class III & IV Urban Photos-----	4b

DISTRICT I-74.267 TOTAL MILEAGE PAGE

AREA 1 - Piney Point-----	5
AREA 2 - Rubonia-----	6
AREA 3 - Terra Ceia-----	7
AREA 4 - Palmetto Point-----	8
AREA 5 - Palmetto-----	9
AREA 6 - Snead Island-----	10
AREA 7 - Patten-----	11-13
AREA 8 - Ellenton-----	14
AREA 9 - Parrish-----	15-16
AREA 10- Ft. Hamer-----	17-18

DISTRICT III-61.447 TOTAL MILEAGE

AREA 1 - Samoset-----	23-25
AREA 2 - Elwood Park-----	26-27
AREA 3 - Braden River-----	28-30
AREA 4 - Oneco-----	31-32
AREA 5 - Industrial-----	33-34
AREA 6 - Palm Aire-----	35
AREA 7 - Upper Manatee & Lorriane-----	36-37

DISTRICT II-89.97 TOTAL MILEAGE

AREA 1 - Duette-----	19-20
AREA 2 - North of SR 70-----	21
AREA 3 - South of SR 70-----	22

DISTRICT IV- 17.016 TOTAL MILEAGE

AREA 1 - Northwest-----	38-39
AREA 2 - Cortez-----	40
AREA 3 - West-----	41-42
AREA 4 - South County-----	43
AREA 5 - West Samoset-----	44-45
AREA 6 - Southeast-----	46
AREA 7 - Whitfield-----	47

MANATEE COUNTY

ROUTINELY MAINTAINED UNPAVED ROADS

January 15, 1982

CODE CLASSIFICATIONS

- PP - Participation Project
- * - P.P. Funded (maintained)
- *N - P.P. Funded (not currently maintained)
- O - P.P. Unfunded (maintained)
- ON - P.P. Unfunded (not currently maintained)
- N - Not currently maintained
- ** - Under contract to be paved
- CL - Class

We have divided unpaved roads into four classes, using DOT and FHWA as guides:

CLASS 1 PRIMITIVE

This is an existing road by dedication or use. Little or no maintenance is performed by public authority.

CLASS 2 UNIMPROVED


This is an unpaved road where only the minimum maintenance is done to retain passability.

CLASS 3 GRADED & DRAINED


The majority of our unpaved roads fall in this category. They have had shell/marl added in sufficient quantity to maintain stability and have sufficient drainage to protect the base. The right of way is generally too narrow to allow properly graded swales and shoulders.

CLASS 4 GRADED, DRAINED, SHELL BASE & SURFACE


This category of road has a shell surface and a shell base at least 6" thick and is well drained. This class road would require only minimal reinforcing of the base and proper shaping to be paved. It could then function as a paved rural/urban residential road although it might not meet all of the current standards.




CLASS I - URBAN
EXAMPLE: 42nd ST. EAST
SOUTH OF 26TH AVENUE EAST




CLASS II - URBAN
EXAMPLE: 25TH ST. W. HOLIDAY
HIGTS. BET. 48 & 49TH STREETS



CLASS I - RURAL
EXAMPLE: 3rd AV NE; WEST OF
UPPER MANATEE RIVER ROAD



CLASS II - RURAL
EXAMPLE: ROSE ROAD
NO. OF UPPER MANATEE RIVER RD



CLASS III - URBAN
EXAMPLE: 32ND AV E. (SAMOSETT)
WEST OF 18th ST. E. TO
15TH STREET (DS301)



CLASS IV - URBAN
EXAMPLE: 46 AV W. - WEST OF
30TH ST. TO 34TH ST. WEST
NORTH DITCH PIPED, CROSS
DRAINS INSTALLED



CLASS III - RURAL
EXAMPLE: 3rd AVE. EAST, EAST
OF UPPER MANATEE RIVER RD.



CLASS IV - RURAL
EXAMPLE: RYE RD. NO. OF US64
& SOUTH OF RYE BRIDGE

DISTRICT 1 - UNPAVED

PINEY POINT - Area 1

COUNTY MAINTAINED UNPAVED ROADS

DISTRICT I

AREA I PINEY POINT

9.208

TOTAL MILEAGE

<u>NAME</u>	<u>LOCATION</u>	<u>MILEAGE</u>	<u>CLASS</u>	<u>SEC.</u>	<u>TS.</u>	<u>RG.</u>	<u>R/W</u>
Amlong Rd.	from 683 to dead end	.61	3	20	33	18	5a1/40'
Armstrong/Pony Rd.	from Moccasin Wallow Rd. (SR 683) to Roman Rd.	.48	3	17/18	33	18	2a/50'
Armstrong Rd.	from US 41 West to S.C.L. R.R.	.208	3	7	33	18	2a/22'/54'
Bud Rhoden Rd.	from Buckeye Rd. to Moccasin Wallow Rd. (CR249)	1.52	3	8/17	33	18	2a/55'/110'
Cecil Burnette Rd.	from 683 to dead end	.43	2	20	33	18	2a/5a1/20' /-
Chapman Rd.	from US-41 to Bud Rhoden Rd.	.76	3	17/18	33	18	2a/5a1/20' /-
Gillette Rd.	from Gillet Drive N. to dead end	0.47	3	16	33	18	2a/66'
Grass Farm Rd. (N.&S.)	from Buckeye Rd. to dead ends	1.40	3	9/10	33	18	2a/66'
Harilee Rd.	from County Line to Piney Point Rd.	.85	3	6	33	18	2a/30'
McQuire Rd. & 40th Ave.	from Bud Rhoden Rd. to Moccasin Wallow Rd.	.61	3	17	33	18	2a/40'
North County Line Road	from Harilee Rd. to US 41	.61	3	5/6	33	18	2a/30'
O'Neil Rd.	from Buckeye Rd. to dead end	.50	3	16	33	18	2a/50'
Roman Rd.	from US 41 to Bud Rhoden Rd.	.76	3	17/18	33	18	2a/60'

DISTRICT 1 - UNPAVED

RUBONIA - Area 2

COUNTY MAINTAINED UNPAVED ROADS

DISTRICT I
AREA 2

Rubonia

2.619 TOTAL MILEAGE

<u>AVENUES</u>	<u>LOCATION</u>	<u>MILEAGE</u>	<u>CLASS</u>	<u>SEC.</u>	<u>TS.</u>	<u>RG.</u>	<u>R/L</u>
11th Ave. E.	from 72nd St. Ct. E. (S) to dead end	0.219	3	25	33	17	5A1/1
12th Ave. Dr. E.	from 72nd St. Ct. E. S. to dead end	0.085	3	25	33	17	5A1/1
15th Ave. E.	from 72nd St. Ct. E. to dead end	0.132	3	25	33	17	5A1/1
<u>STREETS</u>							
69th St. Ct. E.	from 11th Ave. E. to dead end	0.066	3	25	33	17	5A1/1
70th St. Ct. E.	from Bayshore Road E. to dead end	0.176	3	25	33	17	5A1/1
71st St. E.	from Bayshore Rd. to 12th Ave. Dr. E. from 14th Ave. to dead end	0.281	3	25	33	17	5A1/1
73rd St. E. (CR 110)	from 16th Ave. E. in Rubonia to Jackson Rd. (CR10) less paved section from US 41 east 900'	0.559	3	30	33	18	1A8/ 60'
<u>NAME'S</u>							
Frog Echo Rd.	from Gillette Circle to US 41	.4	3	30	33	18	2A/3 50'
Rock Payne Rd.	from US 41 (SR45) (W) to Bayshore Rd. (Old 41)	0.149	3	19	33	18	2a/2' 65'
Sutton Rd.	from Gillette Circle to RR	.1	3	19	33	18	2A/40

DISTRICT 1 - UNPAVED

TERRA CEIA - Area 3

COUNTY MAINTAINED UNPAVED ROADS

DISTRICT I
AREA 3

TERRA CEIA

2.687

TOTAL MILEAGE

<u>AVENUES</u>	<u>LOCATION</u>	<u>MILEAGE</u>	<u>CLASS</u>	<u>SEC.</u>	<u>TS.</u>	<u>RG.</u>	<u>R/</u>
24th Ave. Dr. W.	from Michiana Rd. to Horseshoe Loop Rd.	0.075	2	34	33	17	1AB/50'
24th Ave. Dr. W. (Boots Point Rd.)	from Miguel Loop Rd.	0.094	3	34	33	17	1AB/50'
<u>STREETS</u>							
58th St. Ct. W. (Liles St.)	from Bayshore Dr. to dead end	0.162	3	34	33	17	5A1/50'
69th St. W. (Hubbard Lane)	from US 19 to 14th Ave. W. (Center Rd.)	0.304	3	26	33	17	2A/20'
<u>NAMES</u>							
Boyd Lane	from 14th Ave. W. (Center Rd.) to dead end	0.125	3	27	33	17	2A/11'
Center Road	from Terra Ceia Dr. to US 19	0.125	2	26/27	33	17	2b/5'
Holly Rd.	from US 19 to Terra Ceia Rd.	0.567	3	27	33	17	1AB/35'
Church St. (26th St.)	from US 41 west to Asphalt	0.166	3	11	33	17	7'
Horseshoe Loop	from Bayshore Dr. to Bayshore Dr.	1.00	3	34	33	17	2A/2'
Michiana Rd.	from Miguel Loop Rd. to 24th Ave. W.	0.020	2	34	33	17	1AB/
Miguel Bay Dr.	from Lepps Rd. to dead end	0.34	3	27	33	17	5A1/

DISTRICT I - UNPAVED
PALMETTO POINT - Area 4

COUNTY MAINTAINED UNPAVED ROADS

DISTRICT I
AREA 4

PALMETTO POINT

1.814 TOTAL MILEAGE

AVENUES

LOCATION

MILEAGE

CLASS

SEC.

TS.

RG.

R/W

5th Ave. W.

from 41st St. to 33rd St.

0.537

3

2

34

17

1ab,2c

6th Ave. W.

from 40th St. W. to 37th St. Ct. W.

0.16

3

2

34

17

5a1/5c

24th Ave. W.

from 17th St. to north of 21st St.

.36

3

11

34

17

5a,2/5c

STREETS

21st St. W.

from .25 of 14th Ave. W. to 24th Ave. West

.61

3

11

34

17

1ab,2c

37th St. Ct. W.

from 5th Ave. W. to dead end

0.047

3

2

34

17

5a1/5c

40th St. W.

from 5th Ave. to 6th Ave. W.

0.10

3

2

34

17

5a1/5c

DISTRICT I - UNPAVED

PALMETTO - Area 5

COUNTY MAINTAINED UNPAVED ROADS

DISTRICT I
AREA 5

PALMETTO

.854 TOTAL MILEAGE

<u>AVENUES</u>	<u>LOCATION</u>	<u>MILEAGE</u>	<u>CLASS</u>	<u>SEC.</u>	<u>TS.</u>	<u>RG.</u>	<u>R/W</u>
1st Ave. (Central St.)-(Washington Park)	from 17th St. to school	0.090	3	13	34	17	5al/47'
2nd Ave. E. (Jefferson St.) (Washington Park)	from 14th St. (Memorial Dr.) to 11th St. Ct.	0.090	3	13	34	17	5al/50'
2nd Ave. W. (Washington Park)	from pavement to RR	0.104'	3	13	34	17	MIXED/50'
<u>STREETS</u>							
11th St. Ct. (Washington Park)	from 2nd Ave. W. to 2nd Ave. E.	0.151	3	13	34	17	5al/50'
12th St. (Boyd St.) (Washington Park)	from 2nd Ave. W. to 11th St. Ct.	0.075	3	13	34	17	5al/50'
12th St. Ct. (Factory St.)-(Washington Park)	from 2nd Ave. W. to US 41	0.178	3	13	34	17	5al/50'
26th St. W. (Church Rd.)-(Washington Park)	from US 41 West to asphalt	0.166	3	11	34	17	MIXED/50'

PAVED

NOTE: Washington Park, West of US 41 are located in Area 7 Patten

DISTRICT 1 - UNPAVED

SNEAD ISLAND - Area 6

COUNTY MAINTAINED UNPAVED ROADS

DISTRICT I
AREA 6

SNEAD ISLAND

3.396 TOTAL MILEAGE

<u>AVENUES</u>	<u>LOCATION</u>	<u>MILEAGE</u>	<u>CLASS</u>	<u>SEC.</u>	<u>TS.</u>	<u>RG.</u>	<u>R/V</u>
30th Ave. W. (Colorado)	from 10th St. to dead end	0.15	3	16	34	17	5A1/
31st Ave. W. (Wyoming)	from 10th St. to dead end	0.15	3	16	34	17	5A1/
4353 32nd Ave. W. (Florida)	from 10th St. to Woodland Dr. <i>PAVED</i>	0.20	3	16	34	17	MIXE 40'
35th Ave. Dr. W. (Alabama Ave.)	from 10th St. to dead end	0.15	3	16	34	17	MIXE 40-5
53rd Ave. W.	from 10th St. to N/W to dead end at _____ St.	0.189 0.123 (Vacated)	3	17	34	17	2A/1 35'
<u>STREETS</u>							
8th St. Ct. W. (Nebraska)	from 32nd Ave. to 30th Ave.	0.05	3	16	34	17	5A1/
9th St. W. (Illinois)	from 32nd Ave. to 31st Ave.	0.10	3	16	34	17	5A1/
17th St. W. (Calloosa)	from Tarpon Rd. E. to Bay (Type a curb on N. side)	0.100	3	9	34	17	5A1/
<u>NAMES</u>							
Emerson Point Rd.	from 0.66 miles west of Tarpon Rd. to dead end	2.11	3	7/8	34	17	2A/5
Woodland Dr. (7th St. Dr. W.) CT.	from 32nd Ave. W. to end, thence N. on 35th Ave. to dead end	0.197	3	16	34	17	5A1/

DISTRICT 1 - UNPAVED

PATTEN - Area 7

COUNTY MAINTAINED UNPAVED ROADS

DISTRICT I
AREA 7

PATTEN

17.058 TOTAL MILEAGE

<u>AVENUES</u>	<u>LOCATION</u>	<u>MILEAGE</u>	<u>CLASS</u>	<u>SEC.</u>	<u>TS.</u>	<u>RG.</u>	<u>R/W</u>
1st Ave. (Washington Park)	from dead end to 17th St. W.	0.643 ^b	3	11/12	34	17	5a1,1b/48'-
2nd Ave. W. (Washington Park)	from 25th St. W. to 17th St. W.	0.500 ---	3	11/12	34	17	MIXED/20'-
3rd Ave. W. (Washington Park)	from 22nd St. W. to 17th St. W.	0.312 "	3	11/12	34	17	1b/30'
3rd Ave. E. (Washington Park)	from 23rd St. E. to 17th St. E.	0.359 ^a	3	11/12	34	17	5a1/50'
3rd Ave. E. (Washington Park)	from US 41 to 29th St. E.	0.303'	3	12	34	17	5a1/50'
3rd Ave. Dr. E. (Dixie)-(Palmetto Country Club Est.)	from Mendoza Rd. to 3rd Ave. Blvd. E.	.075	3	1	34	17	5a1/60'
3rd Ave. Blvd. E. (Salerno)-(Palmetto Country Club Est.)	from Mendoza Rd. to 43rd St. E.	.300	3	3	34	17	5a1/60'
4th Ave. E. (Washington Park)	from 21st St. to 23rd St. E.	0.060	3	11/12	34	17	5a1/50'
4th Ave. Blvd. E. (Alcazar)-(Palmetto Country Club Est.)	from Mendoza Rd. to 41st Blvd. E.	.107	3	1	34	17	5a1/60'
6th Ave. E.	from 25th St. E. to 29th St. E.	.250	3	12	34	17	5a1/50'
8th Ave. E. (Washington Park)	from 30th St. E. 60' (driveway to County dump)	0.011	3	12	34	17	2a/50'
24th Ave. E. (Oakhurst)	from US 301 to 17th St. E. from 21st St. E. to dead end	.482 ✓ 2.69	3	18 6/7	34 34	18 18	1ab,2a/50' 1ab,2a/50'
35th Ave. E. (Onaham Farms)	from Mendoza Rd. north to 38th St. 300' & from 38th St. Ct. E.N. to 39th St. E. (250')	0.104 0.597	1/2	5 5	34 34	18 18	5a1/50' 5a1/50'

COUNTY MAINTAINED UNPAVED ROADS

DISTRICT I
AREA 7

PATTEN

17,058 TOTAL MILEAGE

<u>AVENUES</u>	<u>LOCATION</u>	<u>MILEAGE</u>	<u>CLASS</u>	<u>SEC.</u>	<u>TS.</u>	<u>RG.</u>	<u>R/W</u>
40th Ave. E. (Onaham Farms)	from Mendoza Rd. (N) to dead end	0.2	2	5	34	18	5a1/30'
<u>STREETS</u>							
17th St. E./CR20 (Memphis)	from RR to 683	.483	3	12/7/8	34	18	1b/80'
18th St. E. (Washington Park)	from 2nd Ave. E. to 3rd Ave. E.	0.049	3	11/12	34	17	5a1/60'
19th St. E. (Washington Park)	from 2nd Ave. W. to US 41	0.250	3	11/12	34	17	5a1/60'
20th St. W. (Washinton Park)	from 2nd Ave. W. to 3rd Ave. E.	0.183	3	11/12	34	17	5a1/30'-60'
21st St. (Valencia Dr.)-(Orange Park)	from 8th Ave. W. (Bus, 41) east to 5th Ave. Dr. W. R/W	0.151	1	11	34	17	MIXED/50'
21st St. W. (Washington Park)	from City Limits West to US 41	0.361	3	11/12	34	17	5a1/60'
21st St. E. (Plantation)	from 9th Ave E. to 683 east of (57th, 323) Ave. E.)		3	12/7/8	34	17/18	5a1/60'
22nd St. W. (Washington Park)	from dead end east to 2nd Ave. W.	0.125	3	11/12	34	17	MIXED/40'
22nd St. E. (Washington Park)	from 1st Ave. to 3rd Ave. E.	0.121	3	11/12	34	17	5a1/40'
24th St. E. (Washington Park)	from 2nd Ave. E. to US 41 from 2nd Ave. W. to 2nd Ave. E.	0.022	3	11/12	34	17	5a1/40'
27th St. E.	from 2nd Ave. E. to 7th Ave. E.	.293	3	17	34	17	2b?

COUNTY MAINTAINED UNPAVED ROADS

DISTRICT I
AREA 7

PATTEN (Con't)

<u>STREETS</u>	<u>LOCATION</u>	<u>MILEAGE</u>	<u>CLASS</u>	<u>SEC.</u>	<u>TS.</u>	<u>RG.</u>	<u>R/W</u>
29th St. E.	from 16th Ave. E. to Ellenton Gill. thence to I-75 thence from I-75 to 60th Ave. E.	2.64	3/2	7,8,9	34	18	1b,2a/50'
33rd St. E.	from Canal Rd. W. to dead end	.25	2	1	34	17	1b,2a/50'
38th St. E.	from 35th Ave. E. east to SR 683 (270')	0.051	3	5	34	18	5a1/60'
38th St. Ct. E.	from SR 683 W. to 35th Ave. (270')	0.051	2	5	34	18	5a1/60'
39th St. E.	from 35th Ave. E. (W) to dead end (1010')	0.191	2	5	34	18	1b,2b/30'
40th St. E. (Buena Vista)-(Pal. Co. Cl. Est.)	from 3rd Ave. Blvd. E. to 4th Blvd. E.	.113	2	1	34	17	5a1/50'
41st St. Blvd. E. (Magnolia)-(Palmetto Country Club Est.)	from US 41 to 4th Ave. Blvd. E.	.170	3	1	34	17	5a1/60'
43rd St. E. (Manatee Parkway)-(Palmetto Country Club Est.)	from US 41 to 3rd Ave. Blvd. E.	.113	3	1	34	17	5a1/120'
<u>NAMES</u>							
Arley Rd.	from Canal Rd. east to dead end (Coach House Canal)	.2	3	31	33	18	2a/50'
Briggs Rd.	from 683 to dead end	.36	3	32	33	18	1b,2a/50'
Erie Rd. (CR 10)	from Jackson Rd. to Simbarko	1.076	3	29	33	18	MIXED/40'-10'
Jackson Rd.	from 69th St. to 73rd St. E. (CR10)	1.25	3	30	33	18	1b,2a/50'
Mar Lee Acres (18th St. Ct. E. & 18th St. E.)	from Canal Rd. to dead end & 17th Ave. Dr. E. from 17th St. E. to 18th St. E.	.6	3	7	34	18	5a1/50'

COUNTY MAINTAINED UNPAVED ROADS

DISTRICT I
AREA 7

PATTEN (Con't)

<u>NAMES</u>	<u>LOCATION</u>	<u>MILEAGE</u>	<u>CLASS</u>	<u>SEC.</u>	<u>TS.</u>	<u>RG.</u>	<u>R/W.</u>
Mendoza Rd./37th St.W.	from Canal Rd. to RR	.983	3	6	34	18	1b,2a/50'
Palmview Rd.	from 683 to dead end	0.36	3	32	33	18	1a,2b/84'
Sim Barko Rd.	from paved section off Erie Rd. to dead end W. of I-75	0.163	2	29	33	18	2a,3/14'-40'
Willis Rd.	from 683 to dead end (I-75)	.65	4	28/29	33	18	2a,3/50'
	from Buffalo Rd. to dead end	.45	3				2a/50'

NOTE: ROAD OF WASHINGTON PARK SOUTH OF 17th STREET WEST OF US 41 ARE INCLUDED IN AREA 5 PALMETTO

DISTRICT I-UNPAVED

ELLENTON - Area 8

COUNTY MAINTAINED UNPAVED ROADS

DISTRICT I
AREA 8

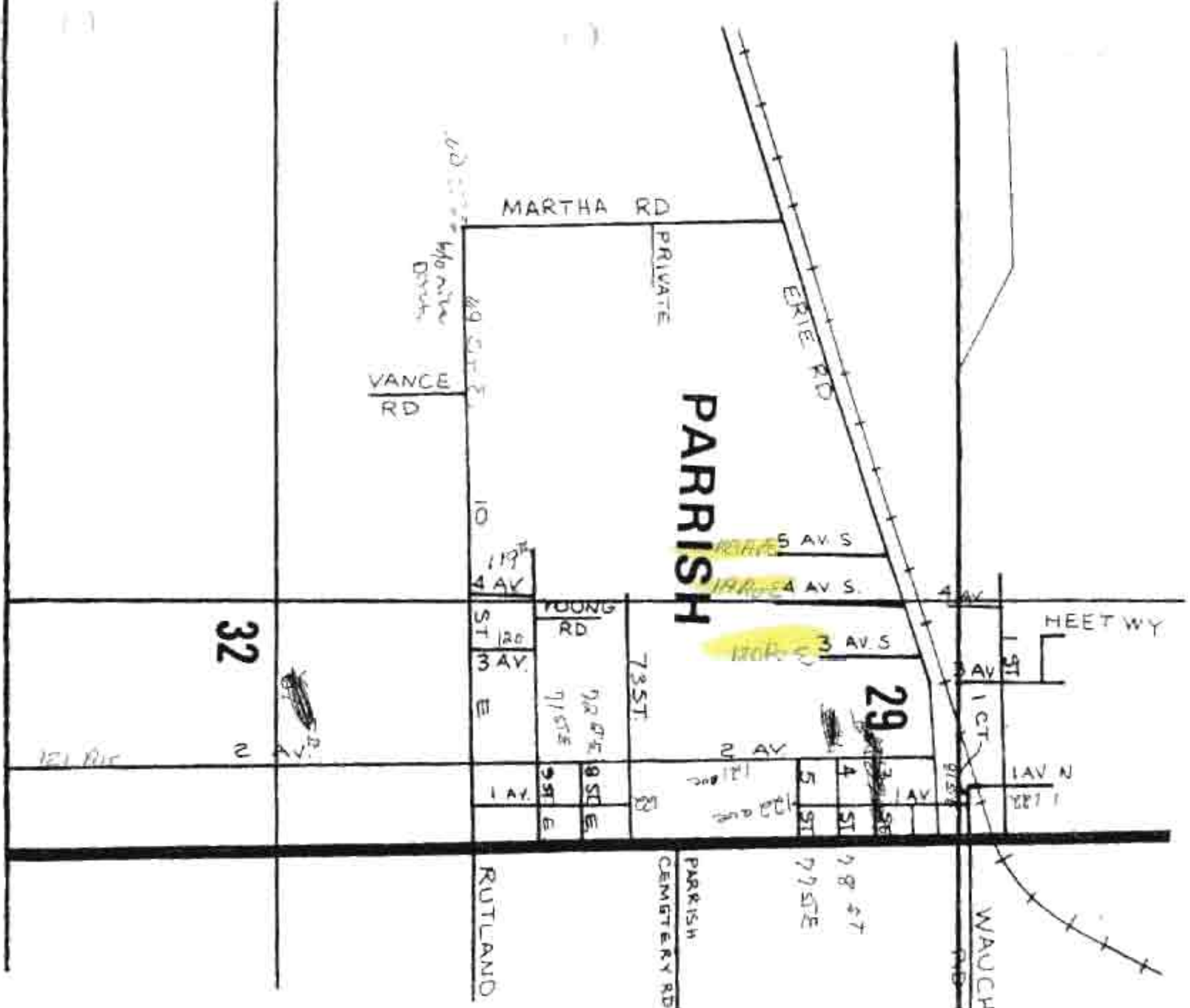
ELLENTON

1.7 TOTAL MILEAGE

<u>AVENUES</u>	<u>LOCATION</u>	<u>MILEAGE</u>	<u>CLASS</u>	<u>SEC.</u>	<u>TS.</u>	<u>RG.</u>	<u>R/W</u>
25th Ave. E.	from US 301 south to dead end	.3	2	18	34	18	1b/50'
28th Ave. E.	from US 301 north to 17th St. thence to 21st St. E.	1.0 ✓	2	7/18	34	18	2a/23'-55'
(N) 30th Ave. Dr. E. (Ellenton Estates)	from US 301 north to dead end	.089		18	34	18	5b2/50'
(N) 31st Ave. E. (Ellenton Estates)	from US 301 north to dead end	.089		18	34	18	5b2/50'
<u>STREETS</u>							
15th St. E.	from SR 683 (Ellenton-Gillette) West to dead end	.2 ✓	2	17	34	18	5a1/50'
<u>NAMES</u>							
Franklin St. (N) of US 301 (Pine St.)	from end of pavement north to bike path	.2 --	2	17	34	18	MIXED/50'

DISTRICT 1 - UNPAVED

PARRISH - Area 9



COUNTY MAINTAINED UNPAVED ROADS

DISTRICT I
AREA 7

PARRISH

15.182 TOTAL MILEAGE

<u>AVENUES</u>	<u>LOCATION</u>	<u>MILEAGE</u>	<u>CLASS</u>	<u>SEC.</u>	<u>TS.</u>	<u>RG.</u>	<u>R/W</u>
1st Ave. N.	from end of pavement north to Canal	0.085	3	20	33	19	5A1/50
3rd Ave. N.	from 1st St. north and south to dead end	0.170	3	30	33	19	2B?
3rd Ave. S.	from 10th St. N. to 9th St.	0.10	2	29	33	19	1AB/25
3rd Ave. S.	from Erie Rd. south to dead end	0.16	3	29	33	19	1AB/40
4th Ave. N.	from 1st St. south to dead end	0.056	3	20	33	19	1AB/25
4th Ave. S.	from 10th St. N. to 9th St.	0.10	2	29	33	19	1AB/25
4th Ave. S.	from Erie Rd. north and south to dead end	0.312	3	29	33	19	1AB/40
5th Ave. S.	from Erie Rd. south to dead end	0.185	3	29	33	19	1AB/40
60th Ave. E.	from US 301 north to 29th St. E.	.25	3	9	34	18	1Ab/2A 25'-50
99th Ave. (Beck Estates)	from US 301 to 42nd St. E.	0.056	2	1	34	18	5a1/50
<u>STREETS</u>							
1st St. N.	from 1st Ave. (W.) to dead end	0.274	4	20	33	19	5a1/60
2nd St. N.	from 3rd Ave. (W.) to end of maintenance	0.075	3	20	33	19	5a1/35
3rd St. S.	from 1st Ave. to pavement (301)	0.056	4	20	33	19	5a1/40
10th St. E.	from Martha Rd. E. to paved section (0.5± west of 301)	0.50	3	30	33	19	1AB/2A/ 25'

COUNTY MAINTAINED UNPAVED ROADS

DISTRICT 1
AREA 9

PARRISH (Con't)

<u>STREETS</u>	<u>LOCATION</u>	<u>MILEAGE</u>	<u>CLASS</u>	<u>SEC.</u>	<u>TS.</u>	<u>RG.</u>	<u>R/W</u>
20th St. E. (Rocky Bluff)	from 60th Ave. E. (W) to dead end	0.145	3	9	34	18	750'
<u>NAMES</u>							
Buckeye Rd.	from US 301 to Carter Rd.	4.691	3	11/12 7/9	33 33	18 19	MIXED, 60'-80'
Carter Rd.	South of Buckeye to I-75 R/W	0.265	3	9/10	33	18	MIXED, 50'-90'
	North of Moccasin Wallow Rd. 5900' to pavement	1.117	4				
Dickey Rd.	from US 301 to dead end	.751	2	16	33	19	MIXED, 40'
Erie Rd.	from Buffalo Rd. to Little Sawgrass	2.777	3	29	33	18	MIXED/40'-1
Fish Farm Rd.	from Erie Rd. north to end of maint.	.65	2	27/28	33	18	1ab/56'
Gettis Lee Rd.	from US 301 to US301	.810	3	3	33	19	2A/47 66'
Martha Rd.	from Erie Rd. South to 10th St. E.	0.50	3	30	33	19	1AB/2; 30'
Moran Rd.	from Erie Rd. to dead end	.35	2	28	33	18	2ab/5
Pritchard Rd.	from Buckeye Rd. north to dead end	0.747	3	4/5	33	19	2a/?

DISTRICT 1 - UNPAVED

FT. HAMER - Area 10

COUNTY MAINTAINED UNPAVED ROADS

DISTRICT I
AREA 10

Ft. HAMER

19.749 TOTAL MILEAGE

<u>AVENUES</u>	<u>LOCATION</u>	<u>MILEAGE</u>	<u>CLASS</u>	<u>SEC.</u>	<u>TS.</u>	<u>RG.</u>	<u>R/W</u>
96th Ave. (Poy Rd.)	from US 301 to Old Tampa Rd.	0.369	1	1	34	18	2A/30'
<u>STREETS</u>							
29th St. E.	from Wellon Ranch Rd. to dead end	0.10	3	11	34	17	5A1/50
<u>NAMES</u>							
Britt Rd.	from Ft. Hamer Rd. east to dead end	.20	3	32	33	19	1AB/25
Chin Rd.	from Old Tampa Rd. to US 301	0.710	4		33/34	19	2A1/69 79'
Doris Rd.	from end of pavement to dead end	.1	2	32	33	19	5A1/50
Fort Hamer Rd. (CR 281)	from Tampa Rd. to river	1.65	3		34	19	2b2/60 70'
Girls Club Rd.	from Loop Rd. (Portner Cemetary Rd) south to dead end	0.1	2	33	33	19	1A/40'
Golf Course Rd. (CR214)	from Spencer Parrish Rd. to Rye Rd.	2.048	4	3/2	34	19	1,2b/40 73'
Honey Rd. (104th Ave.)	from Old Tampa Rd. to river	0.776	3	12	34	18	2A/50'
Jim Davis Rd.	from bridge south to Golf Course Rd.	1.0	3		33/34	19	1Ab/2A 50'
Lintner Rd.	from Wellon Ranch Rd. to 104th Ave.E.	1.515	3	11/12	34	17	2A/40' 84'
Mulholland	from Ft. Hamer Rd. east to east of bridge	1.7	3	8/9	34	19	2A/38' 83'

COUNTY MAINTAINED UNPAVED ROADS

DISTRICT I
AREA 10

Ft. HAMER (Con't)

<u>NAMES</u>	<u>LOCATION</u>	<u>MILEAGE</u>	<u>CLASS</u>	<u>SEC.</u>	<u>TS.</u>	<u>RG.</u>	<u>R/W</u>
Old Tampa Rd. (CR 218)	from US 301 to Ft. Hamer Rd.	3.488	3		34	18/19	2a/35', 75'
Old Cemetary Rd. (Rogers)	from Saffold Rd. (E) to Cemetary	1.6	3	10/11	33	20	2b/40'
Rooster Rd.	from US 301 south to dead end	.60	3	32	33	19	2A/50'
Rye Rd. (CR 291)	from Rye Bridge north CR 675	2.932	3		34	19	1ab/2a, 65'-10'
Saffold Rd. (CR 299)	from SR 62(N) to County Line	3.3	3	3,10,15	33	20	2b/40'
Spencer-Parrish Rd.	from SR 62 to Golf Course Rd. (CR 214)	2.211	3		33/34	19	2Ab/50' 66'
Wellon Ranch Rd.	from Linthner Rd. to River	0.25	3	11/12	34	18	1AB/2A, 84'

DISTRICT II-UNPAVED

DUETTE-Area I

COUNTY MAINTAINED UNPAVED ROADS

DISTRICT II
AREA 1

DUETTE (Con't)

<u>NAMES</u>	<u>LOCATION</u>	<u>MILEAGE</u>	<u>CLASS</u>	<u>SEC.</u>	<u>TS.</u>	<u>RG.</u>	<u>R/W</u>
Turner Rd.	from Keentown Rd. to South/southeast to end of maint.	0.890	2	20,28,29, 33	33	22	2b/35
Walker Rd.	from Duette Rd. north to gate	.3	2	11	34	22	2b/40
Wilkins Rd.	from Duette Rd. south to gate	0.5	2	10,15,16, 17,20	34	22	2b/40
Duette Rd. (CR 149)	from SR 64 (N) to pavement	6.358	3	10,11,14, 24,25,26, 35&2-35-22	34	22	2a/76
Taylor Grade Rd.	from N.W. end of Bunker Hill loop then N.W. & N. to the Co. Line	4.886	3	16,22	33	21	2b/40 50
Saffold Rd.(CR 299)	from SR 62 (N) to Co. Line	3.3	3	3,10,15	33	20	2b/40

DISTRICT II - UNPAVED

NORTH of SR 70 - Area 2

COUNTY MAINTAINED UNPAVED ROADS

DISTRICT II
AREA 2-NORTH 70

24.987 TOTAL MILEAGE

<u>NAMES</u>	<u>LOCATION</u>	<u>MILEAGE</u>	<u>CLASS</u>	<u>SEC.</u>	<u>TS.</u>	<u>RG.</u>	<u>R/W</u>
Ballard Rd.	East of Myakka/Wauchula Rd.	2.0	4	5,6,8, 9	36	22	2b?
Bear Bay Rd.	North of SR 64	3.0	3	25,26, 35,36	33/34	21/22	2b?
Boyd Rd.	East of Myakka/Wauchula Rd.	0.55	3	12	36	21	1/60'
Curtis Rd.	North of SR 70	2.553	2	23,26, 35	36	21	(66?)
Gill Rd.	Verna/Bethany Rd. east then North to dead end	0.5	3	1	35	20	2b?
Jennings Rd.	SR 675 east then south to dead end	1.0	3	3 54	25	20	2b?
Kersey Rd.	South of SR 64 (Section Line)	0.25	3	8/9	35	22	2b?
Kibler Rd.	SR 64 south to dead end	0.5	2	5	35	21	2b?
Logue Rd. (CR 139)	north of SR 64 (Range Line)	2.0	3	1,6,31,36	33/34	21/22	2b/20'
Oglesby Creek Rd.	North of SR 70	3.428	3	4,5,32-33	36/37	21	2A1?/1
Old Bethany	Gill Rd. northeast to end of maint.	0.25	2	1	35	20	2b?
Payne Rd. (Henderson)	North of SR 64	0.25	3	3	35	22	2b?
Rich Rd.	SR 70 north to dead end	0.16	2	6	35	20	2b?
Sixby Rd.	East of Arcadia Rd. to Sec. Line	.23	2	13	36	21	2b?
Suggs Rd.	SR 70 south to dead end	0.11	3	34	34	20	2b?
Taylor Rd.	West of Myakka/Wauchula Rd.	2.0	2	18,19,20	35	22	2b?
Verna/Bethany Rd. (CR101)	SR 64 south across SR 70 to County Line Rd.	5.790	4		35	20	2a, 5a/5 -80'
Windgate Rd. (Sandi Acres)	South of SR 64	0.416	2	5,6,8, 7	35	22	2b?

DISTRICT II-UNPAVED
SOUTH of SR 70 - Area 3

COUNTY MAINTAINED UNPAVED ROADS

DISTRICT II
 AREA 3
 SOUTH OF 70

24.053 TOTAL MILEAGE

<u>NAMES</u>	<u>LOCATION</u>	<u>MILEAGE</u>	<u>CLASS</u>	<u>SEC.</u>	<u>TS.</u>	<u>RG.</u>	<u>R/W</u>
Betts Rd.	SR 70 to Singletary Rd.	2.279	4	8/18	36	21	1b,2A/1'
Clay Gully Rd. (CR 80)	from Sugar Bowl to SR 70	4.9	3		37	21/22	2a, 5a, -11'
Coker Gully Rd.	from (S) to Clay Gully to dead end	2.6	3(-)	12/13	37	21	1b2A/ 9'
Harrison Rd. (Sidell, County Line)	from Sugar Bowl Rd.(E) to end of maint.	1.571	3	33/34	37	22	2b
M. J. Rd. (CR 143)	from SR 70 to Clay Gully / CR 80	5.917	4	13	36/37	21	2a/50'-
Singeltary Rd. (CR 62)	from SR 70 to County Line (to SR 780= .814 miles +)	6.186	4	14/18	36	21	2a/65'-
Tatum Rd.	from Singeltary southwest to dead end	0.6	3	23	36	21	1b2A/6'

DISTRICT III - UNPAVED
EAST SAMOSET - Area I

NOTE: (1982 Report-
road paved)

COUNTY MAINTAINED UNPAVED ROADS

DISTRICT III
EAST SAMOSET
AREA 1

9.214 TOTAL MILEAGE

<u>AVENUES</u>	<u>LOCATION</u>	<u>MILEAGE</u>	<u>CLASS</u>	<u>SEC.</u>	<u>TS.</u>	<u>RG.</u>	<u>R/V</u>
27th Ave. F. (Sunshine Ridge)	from 17th St. E. to 19th St. E.	0.195	3	6	35	18	5A1/4 5
27th Ave. Dr. E. (Sunshine Ridge)	from 17th St. E. to 19th St. E.	0.195	3	6	35	18	5A1/4 5
28th Ave. E. (Sunshine Ridge)	from 17th St. E. to dead end	0.130	3	6	35	18	5A1/4 5
29th Ave. E. (Sunshine Ridge)	from 18th St. E. to 15th St. Blvd.	0.022	3	6	35	18	5A1/4 5
30th Ave. E. (Mockingbird Hill)	from 22nd St. E. to 27th St. E. (paved - Feb. 82)	0.375	(NOTE) 3	6	35	18	MIXED -60'
30th Ave. Dr. E. (Mockingbird Hill)	from 22nd St. E. to 25th St. E. to dead end	0.329	3	6	35	18	5A1/4 5A1/4
31st Ave. F.	from 15th St. E. to 18th St. E. from 19th St. Blvd. to 22nd St. Ct. E.	0.457	3 3	6 6	35 35	18 18	5A1/4 5A1/4 40'
32nd Ave. E. (Mockingbird Hill)	from 22nd St. E. east to 27th St. E.	0.369	3	6	35	18	5A1/4
32nd Ave. E.	from 15th St. E. to 19th St. E. from 19th St. Blvd. to 21st	0.471	3	6	35	18	5A1/4 5A1/4
33rd Ave. E.	from 15th St. E. east to 18th St. E.	0.250	3	6	35	18	5A1/4
33rd Ave. Dr. E. (Mockingbird Hill)	from 27th St. E. west to 25th South to dead end	0.332	3	6	35	18	5A1/4 5A1/4
33rd Ave. Dr. E.	from 15th St. E. east to dead end	0.056	3	6	35	18	5A1/4
34th Ave. E. (Mockingbird Hill)	from 27th St. E. east to dead end	0.500	3	5	35	18	MIXED

COUNTY MAINTAINED UNPAVED ROADS

DISTRICT III
 AREA 1
 EAST SAMOSET (Con't)

<u>AVENUES</u>	<u>LOCATION</u>	<u>MILEAGE</u>	<u>CLASS</u>	<u>SEC.</u>	<u>TS.</u>	<u>RG.</u>	<u>R/</u>
34th Ave. E. (Mockingbird Hill)	from 27th St. E. west to dead end	0.302	3	6	35	18	MIXED 40'
34th Ave. E.	from 21st St. E. to 21st St. Ct. E.	0.054	3	6	35	18	1b/41
36th Ave. E.	from 15th St. E. to 22nd St. Ct. E.	0.634	3	6	35	18	5A1/4
37th Ave. E.	from 21st St. E. to 24th St. E.	0.250	3	6	35	18	5A1/4
<u>STREETS</u>							
15th St. Blvd. E. (Sunshine Ridge)	from 28th Ave. E. to 29th Ave. E.	0.085	3	6	35	18	5A1/4
16th St. E.	from 36th Ave. North to 34th Ave.	0.125	3	6	35	18	5A1/4
16th St. Ct. E.	from 36th Ave. North to 34th Ave. from 33rd Ave. to 30th Ave.	0.308	3	6	35	18	5A1/4 5A1/4
17th St. E.	from 36th Ave. North to 30th Ave.	0.375	3	6	35	18	5A1/4
17th St. E. (Sunshine Ridge)	from 26th Ave. E. to 28th Ave. E.	0.142	3	6	35	18	5A1/4
17th St. Ct. E.	from 38th Ave. North to 34th Ave.	0.250	3	6	35	18	5A1/4
17th St. Blvd. E. (Sunshine Ridge)	from 21st St. E. to 19th St. Ct. E.	0.114	3	6	35	18	5A1/4
17th St. Blvd. E. (Sunshine Ridge)	from 18th St. E. to 30th Ave. E.	0.068	3	6	35	18	5A1/4
18th St. E.	from 38th Ave. North to 34th Ave.	0.250	3	6	35	18	5A1/4

COUNTY MAINTAINED UNPAVED ROADS

DISTRICT III
 AREA 1
 EAST SAMOSET con't

<u>STREETS</u>	<u>LOCATION</u>	<u>MILEAGE</u>	<u>CLASS</u>	<u>SEC.</u>	<u>TS.</u>	<u>RG.</u>	<u>R/</u>
18th St. E. (Sunshine Ridge)	from 27th Ave. Dr. E. south to 28th Ave. E. to 30th Ave. E.	0.132	3	6	35	18	5A1/ 50'
19th St. E.	from 38th Ave. North to 17th St. Blvd. E. / 30th to 31st Ave. E.	0.478	3	6	35	18	5A1/
19th St. Ct. E.	from 38th Ave. N. to 37th Ave.	0.367	1	6	35	18	5A1/
19th St. Ct. E. (Sunshine Ridge)	from 26th Ave. S. to 27th Ave. Dr. E.	0.099	3	6	35	18	5A1/
19th St. Blvd. E.	from 31st Ave. to 32nd Ave. E.	0.087	3	6	35	18	5A1/
20th St. E.	from 38th Ave. N. to 17th St. Blvd. E.	0.327	3	6	35	18	5A1/
21st St. E.	from 38th Ave. N. to 30th Ave.	0.505	3	6	35	18	5A1/
22nd St. E. (Mockingbird Hill)	from 30th Ave. E. south to 32nd Ave.	0.135	3	6	35	18	5A1/
24th St. E.	from 38th Ave. to 37th Ave. E.	0.053	3	6	35	18	1AB, 30'
25th St. E. (Mockingbird Hill)	from 24th St. E. (S) to 34th Ave. E.	.242	3	6	35	18	5A1/

DISTRICT III - UNPAVED

ELWOOD PARK - Area 2

COUNTY MAINTAINED UNPAVED ROADS

DISTRICT III
 AREA 2
 Elwood Park

10.635 TOTAL MILEAGE

<u>AVENUE</u>	<u>LOCATION</u>	<u>MILEAGE</u>	<u>CLASS</u>	<u>SEC.</u>	<u>TS.</u>	<u>RG.</u>	<u>R/T</u>
11th Ave. E. (Tropical Shores)	from 32nd St. E. to dead end (River)	0.198	3	32	34	18	5al/!
12th Ave. E. (Tropical Shores)	from 32nd St. E. to River	0.227	3	32	34	18	5al/!
30th Ave. E.	from 51st St. E. across 45th St. E. to dead end	.52	3	4	35	18	5al/!
34th Ave. E.	from 51st St. E. to river	0.125	2	3	35	18	2A/4
38th Ave. E. (Elwood Park)	from 39th St. E. (E) to dead end	0.25	2	4	35	18	5al/!
39th Ave. E.	from 51st St. E. to River	.2	2	3	35	18	5al/!
43rd Ave. E.	from 51st St. E. to dead end	0.09	4	3	35	18	5al/!
44th Ave. E.	from 0.2 miles west of 45th St. past 51st St. E. to river	0.90	2	9	35	18	5al/!
58th Ave. E.	from 33rd St. E. east to dead end	0.125	3	17	35	18	5Al/!
59th Ave. Dr. E.	from 33rd St. E. east to dead end	0.160	3	17	35	18	5al/!
<u>STREETS</u>							
32nd St. E. (Tropical Shores)	from 11th Ave. E. (S) to dead end	0.125	3	32	34	18	5al/!
37th St. E. (Elwood Park)	from SR 70 to 38th Ave. E.	1.25	3	5/8	35	18	5al/!
39th St. E. (Moser Pond)	from 63rd Ave. W. to 53rd Ave. E.	1.50	3		35	18	5Al/!

COUNTY MAINTAINED UNPAVED ROADS

DISTRICT III
 AREA 2
 ELWOOD PARK (Con't)

<u>STREETS</u>	<u>LOCATION</u>	<u>MILEAGE</u>	<u>CLASS</u>	<u>SEC.</u>	<u>TS.</u>	<u>RG.</u>	<u>R/I</u>
42nd St. E. (Elwood Park)	from 26th Ave. S. to 34th Ave. E. &	0.25	1	4	35	18	5a1/1
	from 26th Ave. N. to dead end	0.500	3	33/4	34/35	18	5a1/1
45th St. E. (Complex)	from 26th Ave. to dead end includes 22nd Ave. & 45th St.	.70	3	33	34	18	5a1/1
46th St. Ct. E. (Complex)	from North of 26th Ave. E. plus east and west entrances	.6	3	33	34	18	5a1/1
51st St. E.	from 26th Ave. S. to dead end	1.80	3	9/4	35	18	5a1/1
<u>NAMES</u>							
Hubbel Rd. (Tropical Shores)	from Tropical Dr. to 11th St. E. (City Maintained)	0.231	3	29/32	34	18	5a1/1
Pine Rd. (Tropical Shores)	from Hubbel Rd. E./N.E. to Tropical Dr.	0.066	3	29	34	18	5a1/1
Tropical Dr. (Tropical Shores)	from 11th Ave. (N) to Hubbel Rd.	0.318	3	29/23	34	18	5a1/1

DISTRICT III - UNPAVED

BRADEN RIVER - AREA 3

COUNTY MAINTAINED UNPAVED ROADS

DISTRICT III
 AREA 3
 BRADEN RIVER

15,523 TOTAL MILEAGE

<u>AVENUES</u>	<u>LOCATION</u>	<u>MILEAGE</u>	<u>CLASS</u>	<u>SEC.</u>	<u>TS.</u>	<u>RG.</u>	<u>R/Y</u>
12th Ave. E. & 66th St. Ct. E. (Magnolia Manor)	from 64th St. Ct. E. east thence N. to dead end	.37	3	35	34	18	5al/5
13th Ave. E. (Magnolia Manor)	from Morgan Johnson Rd. E. to I-75	1.25	3	34/35	34	18	5al/5
18th Ave. E. (Magnolia Manor)	from Morgan Johnson Rd. E. to 70th St. Ct. E.	1.20 1.7	4		34	18	5al/5
24th Ave. E. (Magnolia Manor)	from 64th St. E. east to 70th St.	.5	3	35	34	18	5al/5
28th Ave. E. (Bradenton River Ranchettes)	from 73rd St. E. west across 69th St. E. to end of maintenance	.56	4	2	35	18	5al/5
32nd Ave. E. (Brad. River Ranchettes)	from 69th St. E. to 73rd St. E.	.31	4	2	35	18	5al/5
34th Ave. E. (Brad. River Ranchettes)	from 67th St. Ct. E. to 32nd Ave. R.	.23	4	2	35	18	5al/5
34th Ave. E.	from Morgan Johnson to dead end (Braden Oaks - unpaved)	.25	1	3	35	18	5al/5
36th Ave. E. (Bradenton River Ranchettes)	from 63rd St. Ct. E.-east to dead end	.59	4	2	35	18	5al/5
<u>STREETS</u>							
39th St. E. (Premier)	from SR 64 N. to end of maintenance	.89	3	28	34	18	5al/5

COUNTY MAINTAINED UNPAVED ROADS

DISTRICT III
 AREA 3
 BRADEN RIVER (Con't)

<u>STREETS</u>	<u>LOCATION</u>	<u>MILEAGE</u>	<u>CLASS</u>	<u>SEC.</u>	<u>TS.</u>	<u>RG.</u>	<u>R/I</u>
43rd St. Ct. E. (Riverdale)	from end of Pav. N. of SR 64 to Tarpon Dr.	0.280	3	28	34	18	5al/f
48th St. Ct. E. (Hogpen)	from SR 64 N. to gate	.89	3	28	34	18	5al/ 50'
60th St. Dr. E. (Magnolia Manor)	from 13th Ave. E. (S) to dead end	.5	3	34	34	18	5al/'
63rd St. E. (Magnolia Manor)	from 18th Ave E. (S) to Canal	.18	3	35	34	18	5al/6
64th St. Ct. E. (Magnolia Manor)	from pavement So. of SR 64 (S) to 24th Ave. E.	.88	3	35	34	18	5al/'
67th St. Ct. E. (Magnolia Manor)	from 24th Ave. E. (N) to dead end	.88	3	35	34	18	5al/'
67th St. Ct. E. (Bradenton River Ranchettes)	from Braden Rd. N. to 34th Ave. E.	0.363	4	2	35	18	5al/'
69th St. E. (Bradenton River Ranchettes)	from 32nd Ave. E. to 28th Ave. E.	.26	4	2	35	18	5al/'
70th St. Ct. E.	from 24th Ave. E. to 18th Ave. E.	.62	3	35	34	18	5al/'
73rd St. E. (Bradenton River Ranchettes)	from 3rd Ave. E. to 28th Ave. E.	.28	4	2	35	18	5al/'
<u>NAMES</u>							
Braden Dr. (41st Ave.)	from I-75 E. to dead end	0.236	3	1	35	18	5al/'

COUNTY MAINTAINED UNPAVED ROADS

DISTRICT III
AREA 3

Braden River (Con't)

<u>NAMES</u>	<u>LOCATION</u>	<u>MILEAGE</u>	<u>CLASS</u>	<u>SEC.</u>	<u>TS.</u>	<u>RG.</u>	<u>R/W</u>
Lincoln Rd. (N&S) (Marineland Sub.)	from Braden Rd. (N) to dead end from Braden Rd. (S) to dead end	.42	3	23	35	18	5a1/40'
Linger Lodge Rd. (CR 73)	from 2.4 miles (S) of SR 70 thence W. & S. to 71st Ave. Dr. E. near the Braden River	1.664	3		35	18	5a1/40'
Marineland Rd. (65th Ave. E.)-(Braden Rd.)	from Linger Lodge Rd. to Linden Rd.	.4	3	23	35	18	5a1/40'
Myrtle Rd./ 67th Ave. E. (Marineland Sub.)	from Linger Lodge Rd. to Pine Rd.	.13	3	23	35	18	5a1/40'
Palmetto Rd./ 65th Ave. Dr. E. (Marineland Sub.)	from Lincoln Rd. to Quonset Rd.	.15	3	23	35	18	5a1/40'
Pine Rd. (Marineland Sub.)	from River Rd. to dead end	.26	3	23	35	18	5a1/40'
Quonset Rd. (Marineland Sub.)	from Braden Rd. to Pine Rd.	.23	3	23	35	18	5a1/40'
River Rd/68th Ave. E. (Marineland Sub.)	from Linger Lodge Rd. to dead end	.25	3	23	35	18	5a1/40'

DISTRICT III - UNPAVED
ONECO - Area 4

COUNTY MAINTAINED UNPAVED ROADS

DISTRICT III
 AREA 4
 ONECO

5.913 TOTAL MILEAGE

<u>AVENUE*</u>	<u>LOCATION</u>	<u>MILEAGE</u>	<u>CLASS</u>	<u>SEC.</u>	<u>TS.</u>	<u>RG.</u>	<u>R/W</u>
50th Ave. Dr. E.	from 18th St. E. to 20th St. E.	0.125	3	7	35	18	5A1/50'
51st Ave. Dr. E.	from 21st St. E. to 24th St. Ct. E.	0.250	3	7	35	18	5A1/40'
52nd Ave. E.	from 31st St. Ct. E. to 32nd St. Ct. E.	0.066	3	8	35	18	5A1/40'
52nd Ave. E.	from 22nd St. E. east to dead end	0.157	3	7	35	18	1b/5A1/4
54th Ave. E.	from 24th St. E. to 24th St. Ct. E.	0.060	2	18	35	18	5A1/25'
54th Ave. E.	from 15th St. E. to 16th St. E.	0.037	3	18	35	18	5A1/25'
55th Ave. E.	from 24th St. W. to dead end	0.250	3	18	35	18	MIXED/25
55th Ave. Dr. E.	from 301 E. to 16th St. E.	0.100	3	18	35	18	1Ab2A/39 50
<u>STREET*</u>							
16th St. Ct. E.	from 55th Ave. Dr. E. north to pvmt.	0.171	3	18	35	18	2A/40'
16th St. Ct. E.	from 51st Ave. north to dead end	0.039	3	7	35	18	1b/30'
18th St. E.	from 50th Ave. Dr. E. to R/W of 49th Ave. Dr. E.	0.135	3	7	35	18	5A1/50'
18th St. Blvd. E.	from 53rd Ave. (S.) to 19th St. Ct. E.	.260	3	18	35	18	5A1/1b/3 35'
18th St. Ct. E.	from 53rd Ave. to 51st Ave. & from 51st Ave. to 50th Ave. Dr. (N)	.300	3	7	35	18	1b/50'
20th St. E.	from 50th Ave. Dr. N. to 50th Ave. E.	0.060	2	7	35	18	5A1/50'

COUNTY MAINTAINED UNPAVED ROADS

DISTRICT III
 AREA 4
 ONECO (Con't)

<u>STREETS</u>	<u>LOCATION</u>	<u>MILEAGE</u>	<u>CLASS</u>	<u>SEC.</u>	<u>TS.</u>	<u>RG.</u>	<u>R/W</u>
21st St. E.	from 51st Ave. Dr. (S.) to 52nd Ave. E.	0.056	3	7	35	18	5A1/30
22nd St. E.	from 53rd Ave. S. to dead end	0.075	3	18	35	18	1Ab/20
22nd St. E.	from 51st Ave. E. south to 52nd Ave. E.	0.117	3	7	35	18	5A1/40
22nd St. Ct. E.	from 53rd Ave. (S.) 832' to fence	0.157	3	18	35	18	1Ab/20
24th St. Ct. E.	from 51st Ave. south to 51st Ave. Dr. E.	0.060	3	7	35	18	5A1/25
24th St. Ct. E.	from SR 70 south to dead end	0.125	2	18	35	18	5A1/20
28th St. E.	from 51st Ave. E. (S) to dead end	0.066	2	8	35	18	5A1/50
31st St. Ct. E.	from SR 70 (N.) to dead end	0.160	3	8	35	18	5A1/50
32nd St. Ct. E.	from SR 70 (N.) to dead end	0.160	2	8	35	18	5A1/50
34th St. E.	from SR 70 S. to dead end	0.148	3	17	35	18	5A1/50
35th St. E.	from SR 70 S. to dead end	0.125	3	17	35	18	5A1/50
36th St. E.	from SR 70 S. to south bank of Canal	0.176	3	17	35	18	1b2A/3
45th St. E.	from SR 70 (N) to 44th Ave. E.	1.10	3	9/16	35	18	1ab, 2/
<u>NAMES</u>							
Larue St.	from 16th St. E. to 16th St. Ct. E.	0.028	1	18	35	18	5A1/30

DISTRICT III - UNPAVED

INDUSTRIAL - Area 5

COUNTY MAINTAINED UNPAVED ROADS

DISTRICT 111
 AREA 5
 INDUSTRIAL

3.219 TOTAL MILEAGE

<u>AVENUES</u>	<u>LOCATION</u>	<u>MILEAGE</u>	<u>CLASS</u>	<u>SEC.</u>	<u>TS.</u>	<u>RG.</u>	<u>R/W</u>
66th Ave. Dr. E.	from US 301 E. to RR	0.250	3	19	35	18	5A1/30'
67th Ave. E. (Wind Rd.)	from US 301 E. to RR	0.250	3	19	35	18	175A1/30'
67th Ave. E.	from RR E. to 20th St. R/W	0.131	3	19	35	18	172A/30'
71st Ave. E.	East (120') & West (525') of Adams Ave.	0.125	3	29	35	18	5A1/30'
71st Ave. Dr. E.	East (800') & West (325') of Adams Ave.	0.213	3	29	35	18	5A1/25'
72nd Ave. Dr. E.	West of Adams Ave.	0.061	3	29	35	18	5A1/25'
76th Ave. Dr. E.	from 16th St. Ct. E. east to 17th St. Ct. E.	0.125	3	30	35	18	5A1/30'
78th Ave. E.	from 17th St. E. to 17th St. Ct. E.	0.060	3	31	35	18	1AB/40'
79th Ave. E.	from 17th St. E. to 17th St. Ct. E.	0.060	3	31	35	18	5A1/40'
<u>STREETS</u>							
16th St. E.	from 66th Ave. E. north to 66th Ave. Dr. E.	0.052	3	19	35	18	5A1/40'
16th St. Ct. E.	from 67th St. E. north to 66th Ave. Terr. E.	0.052	3	19	35	18	5A1/50'
16th St. Ct. E.	from Tallevast Rd. (N.) to 76th Ave. Dr. E.	0.060	3	30	35	18	5A1/20'
17th St. E.	from 79th Ave. E. to 78th Ave. E.	0.085	3	31	35	18	17/40'
17th St. E.	from Tallevast Rd. (N.) to 76th Ave. Dr. E.	0.060	3	30	35	18	172b/20'

COUNTY MAINTAINED UNPAVED ROADS

DISTRICT III
AREA 5

INDUSTRIAL (Con't)

<u>STREETS</u>	<u>LOCATION</u>	<u>MILEAGE</u>	<u>CLASS</u>	<u>SEC.</u>	<u>TS.</u>	<u>RG.</u>	<u>R/W</u>
17th St. Ct. E.	from Tallevast Rd. (N) to 76th Ave. Dr. E.	.060	3	30	35	18	1a,2b/25'
17th St. Ct. E.	from Tallevast Rd. S. to dead end	0.200	3	31	35	18	5a1/40'
19th St. E.	from Tallevast N. to end of Maint.	0.125	3	30	35	18	2a,1b/20'
<u>NAMES</u>							
Adams Ave. (28th St. Ct. E.)-(Pearce Rd.)	from Tallevast Rd. to 69th Ave. E.	1.00	3	29	35	18	5a1/30'
Circus Rd.	off of Tallevast Rd. S. to dead end	0.250	3	32	35	18	5a1,2a/30'

DISTRICT III - UNPAVED

PALM AIRE - Area 6

COUNTY MAINTAINED UNPAVED ROADS

DISTRICT III
 AREA 6
 PALM AIRE

3.373 TOTAL MILEAGE

<u>NAMES</u>	<u>LOCATION</u>	<u>MILEAGE</u>	<u>CLASS</u>	<u>SEC.</u>	<u>TS.</u>	<u>RG.</u>	<u>R/W</u>
Alabama (27th St. N.) (Sara. Sub.)	from County Line Rd. N. to dead end	0.080	2	32	35	18	5A1/50'
Carolina (31st St. E.)	from County Line Rd. N. to dead end	0.113	2	32	35	18	5A1/50'
County Line Rd.	from US 301 E. past Lockwood Ridge Rd. to dead end	2.458	2		35	18	2A/20'-1
Linden Lane	from Tallevast to dead end	0.250	3	28	35	18	2A/34'
Lockwood Ridge Rd.	from end of pavement N. to end of Maint.	0.267	3	28	35	18	2A/30'-1
Louisiana (30th St. Ct. E.)	from County Line Rd. N. to dead end	0.080	2	32	35	18	5A1/50'
Piney Lane (75th Ave. E.)	from Linden Lane W. to dead end	.125	2	28	35	18	2A/50'

DISTRICT III - UNPAVED

UPPER MANATEE & LORRIANE - Area 7

COUNTY MAINTAINED UNPAVED ROADS

DISTRICIT III
 AREA 7
 UPPER MANATEE & LORRIANE (Con't)

<u>NAMES</u>	<u>LOCATION</u>	<u>MILEAGE</u>	<u>CLASS</u>	<u>SEC.</u>	<u>TS.</u>	<u>RG.</u>	<u>R/W</u>
Waterline Rd.	from Rye Rd. (E) to Dam	2.380	2	25,26,27	34	19	2A/50'
Williams (Ball) Rd.	from Upper Manatee Rd. (N) to dead end	.5	3	15	34	19	2A/30'
Zipperer Rd.	from SR 64 (N) to dead end	0.700	3	35	34	19	2A/39'-6"

DISTRICT IV - UNPAVED

NORTHWEST - Area I

COUNTY MAINTAINED UNPAVED ROADS

DISTRICT IV
AREA 1
NORTH WEST

1.735 TOTAL MILEAGE

<u>AVENUES</u>	<u>LOCATION</u>	<u>MILEAGE</u>	<u>CLASS</u>	<u>SEC.</u>	<u>TS.</u>	<u>BG.</u>	<u>R/W</u>
1st Ave. W.	from 75th St. W. to Canal	0.260	2	30	34	17	5a1/60'
1st Ave. W. (Drainage Only)	from 55th St. W. to 51st & 48th to 44th	0.50 (Drainage)	1	28	34	17	2a, 5a/25
1st Ave. W.	from 50th St. NW to 50th St. Ct. NW.	0.050	3	28	34	17	5a1/40'
1st Ave. Dr. NW	from 43rd St. NW to Dead end	0.10	3	28	34	17	5a1/30'
2nd Ave. NW	from 41st St. NW to 45th St. NW	0.227	3	28	34	17	5a1/40'
4th Ave. NW	from 40th St. Ct. NW to Riverview	0.056	4	28	34	17	5a1/50'
5th Ave. NW	from 40th St. Ct. NW to pavement	0.018	4	28	34	17	5a1/50'
7th Ave. NW	from 59th St. NW East to dead end	0.089	4	29	34	17	5a1/30'
8th Ave. NW	from 59th St. NW to 58th St. NW	0.022	4	29	34	17	5a1/2b/3
19th Ave. NW	from 80th St. NW to 83rd St. NW	0.187	4	19	34	17	5a1/45'
<u>STREETS</u>							
40th St. Ct. NW	from 3rd Ave. NW to 5th Ave. NW	0.117	4	28	34	17	5a1/50'
41st St. NW	from 2nd Ave. W. north to 3rd Ave. W.	0.053	3	28	34	17	5a1/10'
44th St. NW	from 1st Ave. NW to 3rd Ave. NW	0.107	3	28	34	17	5a1/56'
50th St. Ct. NW	from 1st Ave. NW to dead end (3rd Ave. R/W)	0.132	3	28	34	17	5a1/50'
55th St. W.	From 2nd Ave. W. north to 1st Ave. R/W	0.026	3	29	34	17	5a1/50'
58th St. NW	From 7th Ave. NW to 8th Ave. NW	0.098	4	29	34	17	5a1/30'
60th St. NW	From 1st Ave. NW north to dead end	0.075	4	29	34	17	5a1/40'

COUNTY MAINTAINED UNPAVED ROADS

DISTRICT IV
 AREA 1
 NORTH WEST (Con't)

<u>STREETS</u>	<u>LOCATION</u>	<u>MILEAGE</u>	<u>CLASS</u>	<u>SEC.</u>	<u>TS.</u>	<u>RG.</u>	<u>R/W</u>
81st St. NW	From 17th Ave. NW to 19th Ave. NW	0.123	3	19	34	17	5al/40'
N-82nd St. NW	from 17th Ave. NW to 19th Ave. NW	0.125	3	19	34	17	5al/40'

DISTRICT IV - UNPAVED

CORTEZ - Area 2

COUNTY MAINTAINED UNPAVED ROADS

DISTRICT IV
 AREA 2
 CORTEZ

<u>STREETS</u>	<u>LOCATION</u>	<u>MILEAGE</u>	<u>CLASS</u>	<u>SEC.</u>	<u>TS.</u>	<u>RG.</u>	<u>R/W</u>
86th St. W. (Alcona)	from Cortez Rd. (S) to pavement	0.369	3	12	35	16	Mixed/40'

DISTRICT IV - UNPAVED

WEST - Area 3

COUNTY MAINTAINED UNPAVED ROADS

DISTRICT IV
AREA J
WEST

2.773 TOTAL MILEAGE

<u>AVENUES</u>	<u>LOCATION</u>	<u>MILEAGE</u>	<u>CLASS</u>	<u>SEC.</u>	<u>TS.</u>	<u>RG.</u>	<u>R/W</u>
2nd Ave. W.	from 37th St. W. to 34th St. W.	0.115	3	28	34	17	5al/46.6
4th Ave. W.	from 36th St. W. to 37th St. W.	0.062	3	28	34	17	5al/46.6
17th Ave. W.	from Palma Sola Blvd.(E) to dead end	0.10	3	31	34	17	5al/25'-5
27th Ave. Ct. W. (Alley)	from 8th St. W. to 8th St. Ct. W.	0.043	3	2	35	17	5al/15'
32nd Ave. W.	from 1st St. W. to 3rd St. W.	0.117	3	2	35	17	5al/50'
33rd Ave. Dr. W.	from 24th St. W. to 22nd St. Ct. W.	0.090	3	3	35	17	5al/50'
34th Ave. W.	from 26th St. W. to 24th St. W.	0.126	3	3	35	17	5al/50'
34th Ave. W.	from 1st St. W. to 3rd St. W.	0.117	3	2	35	17	5al/30'
35th Ave. W.	from 32nd St. W. to dead end	0.125	3	3	35	17	5al/29.8
35th Ave. W.	from 20th St. W. to 19th St. W.	0.040	3	3	35	17	5al/30'
36th Ave. W.	from 20th St. W. to pavement	0.045	3	3	35	17	5al/30'
37th Ave. W.	from 32nd St. W. East to dead end	0.125	3	3	35	17	5al/43'
43rd Ave. W.	from 75th St. W. to 76th St. W. (R/W)	0.062	3	6	35	17	5Al/60'
<u>STREETS</u>							
12th St. W.	150' N.&.S. of 36th Ave. W.	0.056	3	2	35	17	5Al/40'
19th St. W.	from 38th Ave. W. to 34th Ave. W.	0.250	3	3	35	17	5al/20'
20th St. W.	from 38th Ave. W. to 34th Ave. W.	0.250	3	3	35	17	5al/20'

COUNTY MAINTAINED UNPAVED ROADS

DISTRICT IV
 AREA 3
 WEST (Con't)

<u>STREETS</u>	<u>LOCATION</u>	<u>MILEAGE</u>	<u>CLASS</u>	<u>SEC.</u>	<u>TS.</u>	<u>RG.</u>	<u>R/W</u>
24th St. W.	from 34th Ave. W. to 33rd Ave. Dr. W.	0.049	3	3	35	17	5a1/25'
36th St. W.	from Manatee Ave. N. to 2nd Ave. W.	0.178	3	28	34	17	5a1/30'
47th St. W.	from 26th Ave. W. to dead end(Fence)	0.142	3	4	35	17	5a1/50'
	from dead end to Cedar Hammock Canal	0.108	1	5	35	17	5a1/50'
							(DRAINAGE ONLY)
* 260th St. Ct. W.	from Cortez S. to dead end	0.208	3	8	35	17	5a1/50'
71st St. W.	from 40th Ave. N. to dead end	0.473	3	6	35	17	2/50'

DISTRICT IV - UNPAVED

SOUTH COUNTY - Area 4

COUNTY MAINTAINED UNPAVED ROADS

DISTRICT IV
AREA 4

SOUTH COUNTY

2.534 TOTAL MILEAGE

<u>AVENUES</u>	<u>LOCATION</u>	<u>MILEAGE</u>	<u>CLASS</u>	<u>SEC.</u>	<u>TS.</u>	<u>RG.</u>	<u>R/W</u>
45th Ave. Dr. W.	from 60th St. Ct. W. to 60th St. W.	0.085	3	8	35	17	5al/5
46th Ave. W.	from 34th St. W. to 30th St. W.	0.250	4	10	35	17	2a,5al/
48th Ave. W.	from 27th St. W. to 26th St. W.	0.077	4	10	35	17	5al/6
48th Ave. Dr. W.	from 33rd St. W. to 30th St. Ct. W.	0.125	3	10	35	17	5al/4
49th Ave. W.	from 31st St. W. to 30th St. W.	0.087	3	10	35	17	5al/4
49th Ave. Dr. W.	from 34th St. W. to 31st St. W.	0.162	3	10	35	17	2a,5al/
54th Ave. Dr. W.	from 16th St. W. to dead end	0.132	4	14	35	17	5al/5
60th Ave. Terr. W. (Sunny Lakes)	from 2nd St. W. to 12th St. W.	0.716	3	14	35	17	5al/5
<u>STREETS</u>							
7th St. Ct. W. (Sunny Lakes)	from 60th Ave. W. to 60th Ave. Terr. W.	0.085	3	14	35	17	5al/5
12th St. W. (Sunny Lakes)	from 60th Ave. W. south to dead end	0.121	3	14	35	17	5al/4
*N) 25th St. W.	from 49th Ave. W. to 48th Ave. W.	0.070	2	10	35	17	5al/5
27th St. W.	from end of pavement to 48th Ave. W.	0.181	4	10	35	17	5al/5
30th St. W.	from 52nd Ave. W. to 53rd Ave. W.	.09	4	10	35	17	1a,5al/
	from 200' N. of 51st Ave. W. to 300' N. of 49th Ave. W.	.27	3	10	35	17	2b,5al/
30th St. Ct. W.	from 48th Ave. Dr. W. to 49th Ave. W.	0.032	3	10	35	17	5al/4
31st St. W.	from 49th Ave. W. south to dead end	0.121	3	10	35	17	5al/4

DISTRICT IV-UNPAVED

WEST SAMOSET-Area 5

COUNTY MAINTAINED UNPAVED ROADS

DISTRICT IV
AREA 5
WEST SAMOSET

6.235 TOTAL MILEAGE

<u>AVENUES</u>	<u>LOCATION</u>	<u>MILEAGE</u>	<u>CLASS</u>	<u>SEC.</u>	<u>TS.</u>	<u>RG.</u>	<u>R/W</u>
20th Ave. E. (NOTE)	from 15th St. E. to 13th St. Ct. E.	0.125	3	36	34	17	5A1/50'
22nd Ave. E.	from 15th St. E. west to dead end	0.250	3	36	34	17	5A1/50'
**23rd Ave. E.	from 15th St. E. west to dead end	0.250	3	36	34	17	5A1/50'
24th Ave. E.	from 15th St. E. west to dead end	0.092	3	36	34	17	5A1/30'
25th Ave. E.	from 15th St. E. west to dead end	0.092	3	36	34	17	5A1/30'
28th Ave. E.	from 1st St. E. to 9th St. E.	0.500	3	1	35	17	1b5A1/25 50'
28th Ave. Dr. E.	from 9th St. E. east to dead end	0.113	2	1	35	17	2A/1b/20
29th Ave. E.	from 15th St. E. west to dead end	0.071	3	1	35	17	5A1/41.5
29th Ave. E.	from 9th St. E. east to dead end	0.075	2	1	35	17	5A1/40'
31st Ave. E.	from 14th St. E. west to dead end (RR)	0.125	3	1	35	17	5A1/50'
31st Ave. E.	from 12th St. Ct. E. east to dead end (RR)	0.125	3	1	35	17	5A1/50'
31st Ave. E.	from 1st St. E. to 3rd St. E. & from 5th St. E. to 9th St. E.	0.375	3	1	35	17	5A1/50'
32nd Ave. E.	from 1st St. E. to 5th St. E. & from 9th St. E. east 300' to pavement	0.306	3	1	35	17	5A1/50'
34th Ave. E.	from RR (E) to 15th St. E.	0.075	3	1	35	17	5a1/50'
35th Ave. Dr. E.	from 9th St. E. to dead end	0.125	3	1	35	17	5a1.27/50
36th Ave. E.	from 5th St. E. to 9th St. E.	0.125	3	1	35	17	5a1/50'

COUNTY MAINTAINED UNPAVED ROADS

DISTRICT IV
AREA 5

West Samoset (Con't)

<u>AVENUES</u>	<u>LOCATION</u>	<u>MILEAGE</u>	<u>CLASS</u>	<u>SEC.</u>	<u>TS.</u>	<u>RG.</u>	<u>R/W</u>
37th Ave. E.	from 5th St. E. to 7th St. E.	0.125	3	1	35	17	5a1/50'
40th Ave. E.	from 9th St. E. east to dead end	0.125	3	1	35	17	1/40'
41st Ave. E.	from US 301 W. to Pavement (690'- 359' paved)	0.067	3	1	35	17	MIXED/65'
41st Ave. E.	from US 301 east to 5th St. E.	0.085	3	1	35	17	1b,5a1/62.
42nd Ave. E.	from US 301 west to pave. (1362.5' 332.5' paved)	0.195	3	1	35	17	5a1/50'
<u>STREETS</u>							
2nd St. E.	from 30th Ave. E. north to 28th Ave. E.	0.125	3	1	35	17	1b,5a1/25'
3rd St. E.	from 26th Ave. E. to 32nd Ave. E.	0.378	3	1	35	17	5a1/50'
4th St. E.	from 21st Ave. E. to 30th Ave. E.	0.500	3	36	34	17	5a1/40'-50
5th St. E.	from 21st Ave. E. to 23rd Ave. E.	.125	3	36	34	17	5a1/40'-50
6th St. E.	from 23rd Ave. E. to 30th Ave. E.	0.356	3	1	35	17	5a1/40'-50
6th St. Ct. E.	from 26th Ave. E. to 28th Ave. E.	0.125	3	1	35	17	2a/24'-52'
7th St. E.	from 28th Ave. E. to 30th Ave. E. from 23rd Ave. E. to 26th Ave. E.	0.250	3	1	35	17	1b,5a1/50' 5a1/43'
7th St. E.	from 44th Ave. E. north to 36th Ave. E.	0.378	3	1	35	17	5a1/46'-50
11th St. Ct. E.	from 1/8 mile N. & . of 30th Ave.	0.250	3	1	35	17	5a1/40'
12th St. E.	from 23rd Ave. E. to 22nd Ave. E.	0.040	3	36	34	17	1b/25'

COUNTY MAINTAINED UNPAVED ROADS

DISTRICT IV
AREA 5

WEST SAMOSET (Con't)

<u>STREETS</u>	<u>LOCATION</u>	<u>MILEAGE</u>	<u>CLASS</u>	<u>SEC.</u>	<u>TS.</u>	<u>RG.</u>	<u>R/W</u>
13th St. Ct. E.	from 23rd Ave. E. to 20th Ave. E.	0.162	3	36	34	17	5a1/50'
14th St. E.	from 32nd Ave. E. to 34th Ave. E.	0.125	3	1	35	17	5a1/50'

DISTRICT IV - UNPAVED

SOUTHEAST - Area 6

COUNTY MAINTAINED UNPAVED ROADS

DISTRICT IV
AREA 6
SOUTHEAST

1.683 TOTAL MILEAGE

<u>AVENUES</u>	<u>LOCATION</u>	<u>MILEAGE</u>	<u>CLASS</u>	<u>SEC.</u>	<u>TS.</u>	<u>RG.</u>	<u>R/W</u>
49th Ave. E.	from US 301 to 15th St. E.	0.075	3	12	35	17	MIXED/60'
55th Ave. Dr. E.	from 12th St. E. west to dead end	0.125	3	13	35	17	5a1/50'
59th Ave. E.	East (250') & West (850') of 5th St. E.	0.340	3	13	35	17	5a1/25'
64th Ave. Dr. E.	from Pennsylvania Ave. W. to 5th St.	0.250	3	24	35	17	5a1/50'
65th Ave. E. (Wilmering Ave.)	from Pennsylvania Ave. W. to 7th St. from 5th St. W. (E) to pavement	0.125 0.025	3 3	24 24	35 35	17 17	5a1/50' 5a1/50'
**65th Ave. Dr. E. (Winter Garden)	from Pennsylvania Ave. E. to 10th St. right of way	0.125	1	24	35	17	5a1/50'
<u>STREETS</u>							
1st St. Ct. E.	from 57th Ave. S. to Canal	0.085	3	13	35	17	172A/25'
5th St. E.	from 64th Ave. Dr. E. to 65th Ave. E.	0.040	3	24	35	17	5a1/25'
**6th St. Ct. E.	from 57th Ave. N. to dead end	0.125	3	13	35	17	5a1/50'
8th St. Ct. E.	from 57th Ave. S. to dead end	0.125	3	13	35	17	5a1/50'
12th St. Ct. E.	from N. & S. of 55th Ave. Dr. E.	0.110	2	13	35	17	5a1/25'
13th St. Ct. E.	from 63rd Ave. E. south to pavement	0.258	3	24	35	17	1a/32'

DISTRICT IV-UNPAVED

WHITFIELD-Area 7

COUNTY MAINTAINED UNPAVED ROADS

DISTRICT IV
 AREA 7
 WHITFIELD

1.762 TOTAL MILEAGE

<u>STREETS</u>	<u>LOCATION</u>	<u>MILEAGE</u>	<u>CLASS</u>	<u>SEC.</u>	<u>TS.</u>	<u>RG.</u>	<u>R/W</u>
7th St. E. (Drainage Only)	from Winter Garden Dr. N. to 64th Ave. Dr. E.	0.125	1	24	35	17	5a1/50'
<u>NAMES</u>							
Eagles Nest Lane	from Longbay Blvd. E. to dead end	0.104	3	35	35	17	2b/50'
Hardin Ave.	from US 301 E. to dead end	0.125	3	25	35	17	5a1/50'
Jungleway	from Magellan Dr. to Magellan Dr.	0.189	4	26	35	17	5a1/50'
Nicholson Ave.	from Ponce DeLeon to Commerce N.	1.068	4	25	35	17	5a1/2b/1
Primrose	from Idlewood S. to Able School	0.151	2	25	35	17	
Rome Ave.	from US 301 W. to dead end	0.125	3	25	35	17	5a1/50'



MANATEE COUNTY

STATUS
of
PRINCIPAL ROADS

DECEMBER 1, 1981

ROAD NUMBERING SYSTEM
(ADOPTED JANUARY 21, 1982)

METHODS BY WHICH RIGHT OF WAY WAS ACQUIRED

- 1) DEEDED
 - A. Donated :
 - B. Purchased
- 2) RIGHT OF MAINTENANCE
 - A. Claimed
 - B. Unclaimed
 - 1. Surveyed
 - 2. Not Surveyed
- 3) DISCLAIMED BY THE STATE
- 4) DISCLAIMED BY THE CITY
- 5) PLATTED AND DEDICATED
 - A. Accepted
 - B. Non-Accepted
 - 1. Maintained
 - 2. Non-Maintained
- 6) PLATTED - NON DEDICATED
 - A. Maintained
 - B. Non-Maintained

ABBREVIATIONS:

CO. NO.COUNTY ROAD NUMBER
F.C.FUNCTIONAL CLASSIFICATION BY FL DOT
M.C.T.P.MANATEE COUNTY THROUGHFARE PLAN
Cl.R/W CLASSIFICATION
N.NOT CO. MAINTAINED
MNCMINOR COLLECTOR
MACMAJOR COLLECTOR
COLFC COLLECTOR
SRSFC STATE ROAD SYSTEM

NOTE: Road Lengths Not Constructed and under construction
are not included in Road Length Totals.

MANATEE COUNTY

CODE CLASSIFICATIONS

DECEMBER, 1981

UNPAVED ROAD CLASS

We have divided unpaved roads into four classes and paved roads into two classes, using DOT and FHWA as guides:

CLASS 1 PRIMITIVE

This is an unpaved existing road by dedication or use. Little or no maintenance is performed by public authority.

CLASS 2 UNIMPROVED

This is an unpaved road where only the minimum maintenance is done to retain passability.

CLASS 3 GRADED & DRAINED

The majority of our unpaved roads fall in this category. They have had shell/marl added in sufficient quantity to maintain stability and have sufficient drainage to protect the base. The right of way is generally too narrow to allow properly graded swales and shoulders.

CLASS 4 GRADED, DRAINED, SHELL BASE & SURFACE

This category or road has a shell surface and a shell base at least 6" thick and is well drained. This class road would require only minimal reinforcing of the base and proper shaping to be paved. It could then function as a paved rural/urban residential road although it might not meet all of the current standards.

PAVED ROAD CLASS

CLASS 5 LOW TYPE BITUMINOUS

Total thickness less than 7" with a bituminous surface wearing course of 1" or less. Surface course may be mix in place, penetration, surface treatment or plant mix asphaltic concrete.

CLASS 6 HIGH TYPE BITUMINOUS

Total thickness - 7" or greater, with a rigid, or non-rigid base. Each known inch of sub-base with an LBR of 40 or greater, may be counted a 4/10's of an inch of base up to 2½". The wearing course shall be more than 1" of bituminous concrete, i.e. asphaltic concrete plant mix or mix in place. All roads being built to Manatee County Highway standards - residential or industrial, urban or rural meet classification requirement for Class 6.

CODE CLASSIFICATIONS - Con't.

TYPICAL SECTION

Urban (curb)-----U
Rural (swale or ditch)-----R
Inverted Crown-----V

PAVEMENT DESIGN

Residential-----r
Industrial-----i
Collector-----c
Thoroughfare-----t

(6) 4 Lane Divided (6) 4LD
(6) 4 Lane Undivided (6) 4LC

CURB TYPES

Miami-----A
Curb & Gutter (State Type "F")-----B
Straight or Vertical Curb (State Type "D")-----S
Median Curb (State Type "E")-----E

BASE TYPES

Soil Cement-----SC
Limerock Base-----LB
Shell Base-----SB
Sand Asphalt-----SA
Mix in Place-----MP
Glorified Sand-----GS
Concrete-----Conc.
Conglomerate-----CG
Brick-----BK

SURFACE TYPES

Asphalt Concrete-----AC
Surface Treatment-----ST

CO.NO.	NAME	FROM	TO	STATE	M.C.T.P.	LENGTH	CLASS	S.	T.	R.	CL.	MN.	CM.	MAX
				F.C.										
2	Buckeye Road	US 41(SR 45)	US 301(SR 43)	MIXED	R.C.	8.843	MIXED		33	18/19	MIXED	60	70	80
		US 41	Bud Rhoden(CR249)	COL.	R.C.	0.711	6Rr20	7	33	18	2a	60	70	80
		Bud Rhoden	Mile Post I	NO	R.C.	0.189	6Rr20	8	33	18	2a	60	70	80
		Mile Post I	W. Appr. I-75	NO	R.C.	2.320	5Rr20		33	18	2a	60	70	80
		W. Appr. I-75	New Carter Rd.	NO	R.C.	0.634	6Rr24	11	33	18	1b	RW	I-75	
		New Carter Rd.	end of pave.	NO	R.C.	0.198	6Rr24	11	33	18	1b	RW	I-75	
		End of pave.	US 301(SR43)	NO	R.C.	4.691	3		33	19	2a	60	70	110
6	Moccasin Wallow (SR 683)	US 41(SR45)	US 301 (SR43)	COL.	MNC	7.340	MIXED		33	18/19	1?	50	80	110
		US 41	SR 683	COL.	MNC	.749	6Rr16	18	33	18	1?	50	80	97
		SR 683	Gillette Rd.	COL.	MNC	.890	6Rr22	17	33	18	1?	50	80	97
		Gillette Rd.	Buffalo Dr.	COL.	MNC	1.482	4LDRI28	16	33	18	STATE ACQUIRED	I-75		
		Buffalo Dr.	Carter Rd.	COL.	MNC	.621	6Rr22	15	33	18	1?	50	80	97
		Carter Rd.	Mile Post 6.075	COL.	MNC	2.598	6Rr24	19	33	19	1?	50	80	97
		Mile Post 6.075	US 301(SR 43)	COL.	MNC	1.000	6Rr20	20	33	19	1?	50	80	97
210	Terria Ceia Rd.	US 19(SR 55)	Rubonia (72nd St. Ct. E.)	NO	NO	1.908		25/26	33	17	2a	25	30	35
110	73rd St E (72nd St. Ct. E.) (Erie Rd.)	Bayshore Rd.	Erie Rd.	NO	NO	1.361	MIXED		33	17/18				
		Bayshore Rd.	16th Ave. (RR)	NO	NO	.382	5Rr18	(210'6Ur24)	17	5a1		50		
		16th Ave. (RR)	US 41(SR45)	NO	NO	.473	3	30	33	18	2a	25	30	35
		US 41(SR45)	Jackson Rd. (28th Ave. E.)	COL	MNC	.256	3	30	33	18	2a	25	30	35
		Jackson Road (28th Ave. E.)	73rd St. E.	Erie Rd. (CR10)	COL	MNC	.250	3	30	33	18	2a	22	30
10	Erie/Saw Grass Rd (Parrish-Rubonia)	Jackson Rd.	US 301(SR 43)	COL	MNC	7.313	MIXED		33	18	MIXED	40	?	110
		Jackson Rd.	Sim Barko Rd.	COL	MNC	1.076	3	29	33	18	?	40	?	110

CO. NO.	NAME	FROM	TO	STATE F.C.	M.C.T.P.	LENGTH	CLASS	S.	T.	R.	CL.	MN.	CM.	MAX
10	Con't Erie	Sim Barko Rd	Buffalo Rd	COL	MNC	0.447	6Rr24	29	33	18	STATE ACQUIRED	I-75		
		Buffalo Rd	RR	COL	MNC	1.517	3	29/28	33	18	2,5al,1	40	?	110
		RR	Little Saw Grass Rd	COL	MNC	1.26	3		33	18	1&2	40	?	110
		Little Saw Grass Rd.	US 301 (Parrish)	COL	MNC	2.031	6Rr20		33	18/191&2		40	?	110
12	Palmview Road (61st St. E.)	US 19(SR55)	SR 683(E-G)	NO	MNC	2.427	MIXED		33	17/18	2a	30	50	50
		US19 (SR55)	Bayshore	NO	MNC	0.696	5Rr16	36	33	17	2a	30	40	50
		Bayshore Rd.	US 41(SR45)		MNC	0.656	6Rr19	36	33	17	2a	50	50	50
		US 41(SR45)	SR 683(E-G)	NO	MNC	1.075	6Rr19	36	33	17	2a	50	50	50
14	Exper- imental Farm Rd. (49th St. E.)	US 19	SR 683 (E-G)	NO	MNC	2.280	6Rr22		33	17/18	2a	35	55	70
		US 19	US 41	NO	MNC	.409	6Rr22	36	33	17	2a	35	55	70
		US 41	Canal	NO	MNC	.605	6Rr22	1	33	17	2a	35	55	70
		Canal	Jackson	NO	MNC	.763	6Rr22	31	33	18	2a	35	55	70
		Jackson	Ellenton-Gillette	NO	MNC	.503	6Rr22	32	33	18	2a	35	55	70
16	Mendoza Rd. (39th St. E.) (37th St. E.)	US 41(SR45)	Erie Rd(CR 675)	COL	MNC	5.26	MIXED		34	17/18	MIXED			
		US41 (SR45)	Canal Rd(CR 243)	COL	MNC	0.846	5Rr18		34	17	51	50	50	70
		Canal Rd.	Railroad	COL	MNC	0.983	3	6	34	18	2a	40	55	60
		Railroad	SR 683	COL	MNC	0.456	6Rr20	5	34	18	2a	50	65	110
		SR 683	W. Appr. I-75	COL	MNC	0.808	6Rr24	5	34	18	2a	50	65	110
		W. Appr. I-75	E. Appr. I-75	COL	MNC	0.513	6Rr24	4	34	18	STATE ACQUIRED			I-75
		E. Appr. I-75	Shady Brook Dairy	COL	MNC	0.239	6Rr24				2a	50	65	110
		Shady Brook Dairy	Victory Rd. (CR 675)	NO	NO	0.800	3				2a	50	65	110
		Victory Rd. (CR 65)	End of Pav.	NO	NO	0.621	6UAR24	4	34	18	6a		50	
		End of Pav.	Erie Rd.	NO	NO	0.25	NOT CONSTRUCTED							

CO.NO.	NAME	FROM	TO	STATE F.C.	M.C.T.P.	LENGTH	CLASS	S.	T.	R.	CL.	MN.	CM.	MAX
214	Golf Course	Ft. Hamer Rd. (CR 281)	Rye Rd. (CR291)	NO	R.C.	3.501	MIXED	5	34	19	1&2b	40	51	73
		Ft. Hamer Rd.	Spencer Parrish Rd.	NO	R.C.	1.453	6Rr22	4	34	19	1	40	51	73
		Spencer Parrish Rd.	Rye Rd. (CR291)	NO	R.C.	2.048	3	2	34	19	2b1	40	51	73
218	Old Tampa Rd.	US 301	Ft. Hamer Rd. (CR281)	NO	R.C.	3.4	3	2	34	18	2a	35	60	75
18	33rd St. W. (Fruit Co. Rd.)	14th Ave. W.	US 41 Bus. (SR45)	COL	NO	1.182	5Rr15	2	34	17	2b1	50	50	
20	Memphis Rd.	24th Ave. W.	US Bus 41 (SR45)	COL	MNC			10	34	17	MAINT. BY CITY OF PALMETTO			
		US Bus. 41 (SR45)	US 301 (SR43)	MIXED	MAC	4.075			34	17/18	MIXED	40	55	65
		Bus. 41 (SR45)	US 41 (SR55)	COL	MAC	0.634	5Rr18	11	34	17	MIXED	PLAT		
		US 41 (SR55)	Canal Rd. (CR243)	COL	MAC	0.728	5Rr18	12	34	17	5a1, 2b1	35	40	50
		Canal Rd.	RR	NO	MAC	0.746	3	7	34	18	2b1	35	40	50
		RR	SR683 (E-G)	NO	MAC	0.483	3	7/8	34	18	2b1	50	50	50
22	Many Names	SR683 (E-G)	US 301 (SR55)	NO	MAC	1.027	6Rr24	9	34	18	1?	80	80	80
		(Alias, Tarpon Rd. (44th Ave. W.), Snead Island Rd. (13th Ave. W., SRS 43, CR 22, 10th St. W.))												
		Emerson Pt. Rd.	14th Ave. W.	COL	MIXED	3.190	MIXED		34	17	MIXED			
	Emerson Pt. Rd.	Emerson Pt. Pavement	Pavement	COL	NO	-	3	7/8	34	17				
	Tarpon Rd.	Emerson Pt. Rd.	Tarpon Rd.	COL	NO	0.92	5Rr18	8	34	17				
	Sneads Is. Rd.	Tarpon Rd.	Sneads Is. Rd.	COL	MNC	0.25	6UAr32	8	34	17	2b2	50	50	50
	Rd.	28th Ave.	28th Ave.	COL	MNC	1.020	6Ri24	16	34	17	5a1	80	80	80
		28th Ave.	14th Ave. W.	COL	MNC	1.000	6Ri24	15/16	34	17	5a2	40	70	99

CO.NO.	NAME	FROM	TO	STATE	M.C.T.P.	LENGTH	CLASS	S.	T.	R.	CL.	MN.	CM.	MAX	
				F.C.											
24	17th Ave. NW	99th St. NW	75th St. W.	COL	MNC	1.50	MIXED	24/19	34	16/17	2b2,5a1	50	50	50	
		99th St. NW	End of Curb	COL	MNC	0.380	5Rr14	24	34	16	2b2,5a1	50	50	50	
		End of Curb	75th St. W.	COL	MNC	1.120	6UAr24	19	34	17	2b2,5a1	50	50	50	
26	9th Ave. NW	103rd St. NW	71st St. NW	MIXED	MIXED	1.912	MIXED		34	16/17	MIXED	40	50	84	
		103rd St. NW	99th St. NW	NO	NO	0.25	5Rr16,12	23	34	16	5a1	60	60	60	
		99th St. NW	75th St. W.	COL	MNC	1.412	5Rr16	24	34	16	MIXED	40	50	84	
		75th St. W.	71st St. NW	NO	NO	0.25	6Rr18	19	34	17	5a1	72	72	72	
None	3rd Ave. NW	47th St. NW	34th St. NW	NO	NO	0.868	5Rr20	28	34	17	2b2	40	-	50	
None	1st Ave. Canal	75th St. W.	59th St. W.	NO	NO	1.0	MIXED	29/30	34	17	1&5a	25	66	80	
		75th St. W.	Canal	NO	NO	0.26	2	30	34	17	1a	64.5	64.5	64.5	
		68th St. W.	68th St. W.	NO	NO	0.159	ldrain	NOT CONST.			5&1a	-	-	-	
		68th St. W.	67th St. W.	NO	NO	0.090	6UAr24	30	34	17	1a	-	-	-	
		67th St. W.	59th St. W.	NO	NO	0.491	4LD6UAr40	29	34	17	5a	66	-	80	
None	Manatee Ave. (SR 64)	CR 789	Hardee County Line											MAINT. BY FL. DOT	
28	9th Ave. W. & E.	45th St. W.	27th St. E.	COL	MNC	5.14			34	17	2b2,5a	50	50	50	
		45th St. W.	34th St. W.	COL	MNC	.86	5Rr20	28	34	17	2b2,5a	50	50	50	
		34th St. W.	26th St. W.	COL	MNC	.51	5USr20	27	34	17					MAINT. BY CITY OF BRAD.
		26th St. W.	9th St. E.	COL	MNC	2.25	MIXED								MAINT. BY CITY OF BRAD.
		9th St. E.	15th St. E.	COL	MNC	.51	5USr22	31	34	17					MAINT. BY CITY OF BRAD.
		15th St. E.	27th St. E.	COL	MNC	1.01	MIXED	30	34	18					MAINT. BY CITY OF BRAD.
30	11th Ave. West	75th St. W.	51st St. W.	NO	NO	1.5	6UAr24	31	34	18	2b2,5a	50	-	60	
														75 to 62& 59 to 55th St. MAINT. BY CITY OF BRAD.	
34	17th Ave W (18th Ave. W.)	75th St. W.	US 41(SR45)	MIXED	MIXED	3.98									
		75th St. W.	68th St. W.	NO	MAC	.43	6UAr24	31	34	17	2b2,5a	50	50	50	
		68th St. W.	59th St. W.	NO	MAC	0.58	NOT CONST.	32	34	17	2b2,5a	0	0	0	
		59th St. W.	51st St. W.	COL	MAC	.51	4LD6UAr48	32	34	17	1b5a1	84	84	84	
		51st St. W.	43rd St. W.	COL	MNC	.51	6UAr24	34	34	17	1b5a1	50	50	50	
		43rd St. W.	26th St. W.	COL	MNC	1.00	6USr30,34	-	34	17	1b5a1	50	60	66	
	26th St. W.	US 41/301	US 41/301	COL	MNC	1.53	6USr30,34	(Width Varies)			75to68&34to17th St.			MAINT. BY CITY OF BRAD.	

CO.NO.	NAME	FROM	TO	STATE F.C.	M.C.T.P.	LENGTH	CLASS	S.	T.	R.	CL.	MN.	CM.	MAX	
134	21st Ave. West (18th Ave. W.)	75th St. W.	US 41(SR45):	NO	MNC	3.48	MIXED				2b2,5a	40	50	55	
		75th St. W.	68th St. W.	NO	MNC	.43	6UAr24	31	34	17	2b2,5a	-	-	-	
		68th St. W.	63rd St. W.	NO	MNC	0.448	NOT CONST.	32	34	17	2b2,5a	-	-	-	
		63rd St. W.	51st St. W.	NO	MNC	0.76	6UAr24	32	34	17	2b2,5a	40	-	50	
		51st St. W.	43rd St. W.	NO	MNC	0.50	6UAr24	34	34	17	2b2,5a	50	50	50	
		43rd St. W.	27th St. W.	NO	MNC	0.96	6UA/Sr24	34	34	17	2b2,5a	50	50	50	
		27th St. W.	26th St. W.	NO	MNC	0.07	3	34	34	17	2b2,5a	40	-	55	
		26th St. W.	14th St. W. (Bus.41) (SR45)	NO	MNC	0.76	6USr24	34/35	34	17	2b2,5a	55	55	55	
														75to59th & 43rd to 1st St. maint. by City of Bradenton	
36	26th Ave.	14th St.(Bus.41) Bus. US 41	45th St. E. 9th St. W.	COL COL	MNC MNC	4.26 .25	MIXFD 5USr20		34 34	17/18 17	MIXED		46	60	80
		9th St. W.	1st St.(SR55)(US 41)	COL	MNC	.50	5UAr22	35	34	17	2b2,5a	60	60	60	
		1st St.(US41) (SR 55)	15th St. E. (SR70A)	CCL	MNC	1.00	6UAr24	36	34	17	2b2,5a	50	60	60	
		15th St. E.(SR70A)	27th St. E.	COL	MNC	1.00	5Rr20	31	34	18	2b2,5a	35	60	80	
		27th St. E.	45th St. E.	COL	MNC	1.51	6Rr20	32/33	34	18	2b2,5a	45	60	80	
														14th St. W. to 1st. St. Maint. by City of Bradenton	
	30TH Ave.	9th St. W.	27th St. E.	COL	MIXED	2.54	MIXED				2b2,5a	45	-	60	
		9th St. W.	1st St.(US41 and 301)	COL	MNC	.51		2	35	17	2b2,5a	45	-	60	
		1st St.(US41&301)	SR 70A(15th St.E)	COL	MNC	1.02	6Rr22	1	35	17	2b2,5a	40	45	60	
		15th St. E.	end of pave.	COL	NO	.66	5Rr(18)	6	35	18	2b2,5a	40	-	50	
		End of pave.	27th St. E.	COL	NO	.35	4	6	35	18	2b2,5a	45	-	60	
40	Elwood Pk.	15th St. E.(SR70)	51st St. E.	MIXED	MIXED	3.258	6Rr18		35	18	2b2,5a1	40	-	60	
	(39th St. E)	15th St. E.(SR 70)	27th St. E.	COL	MNC	1.004	6Rr18	6	35	18	2b2,5a	45	-	60	
	(38th Ave.E)	27th St. E.	39th Ave. E.	NO	MNC	1.004	6Rr18	5	35	18	2b2,5a	45	-	60	
	(39th Ave.E)	38th Ave. E.	34th Ave.E.	NO	MNC	.26	6Rr18	5	35	18	2b2	55	55	55	
	(34th Ave.E)	39th St. E.	41st St. E.	NO	NO	.99		4	35	18	2b2,5a1	-	40	-	

CO. NO.	NAME	FROM	TO	STATE F.C.	M.C.T.P.	LENGTH	CLASS	S.	T.	R.	CL.	MN.	CM.	MAX
None	Cortez Rd. (SR684)	Gulf of Mex. (SR684)	1st St. (US41)	SRS	MAC	STATE	6Rt24 4LD6UBt48 6LD6UBt72	4	35	16	-	100	100	100
44	Cortez Rd. (44th Ave. East)	1st St. (US41) 15th St. E. (SR70A)	15th St. E. (SR70A) 45th St. E.	COL NO	MAC MAC	1.0 2.52	6Rr22	1	35	17				NOT CONST.
46	Oneco Rd. (53rd Ave.)	75th St. W. (CR15) 75th St. W. 66th St. W. 34th St. W. 26th St. W. (CR25)	US301 (SR683) 66th St. W. 34th St. W. 26th St. W. (US41) (SR55)	COL NO NO COL COL	MAC MAC MAC MAC MAC	4.08 .64 1.80 .51 .75	MIXED NOT CONST. 6Rt24 6UBt24 UNDER CONST. TO 6UBt48					100 120 120 66 66	- 120 120 66 66	120 120 120 66 66
		14th St. W. (US41) (SR55)	9th St. E.	COL	MAC	1.27	6UBt48	11	35	17		66	66	66
		9th St. E.	US 301 (SR43)	COL	MAC	1.77	6UBt48	12	35	17		66	66	66
	SR 70	US301 (SR43)	DeSoto Co Line	SRS	MAC	STATE	6Rt24	12	35	17		100	100	200
	55th Ave. W. (Center Rd.)	26th St. W.	14th St. (US41) (SR55)	NO	NO	0.75	6Rr24	15	35	17	2al,5al	50	-	80
48	57th Ave. W. (Pittsburg Road)	34th St. W. 34th St. W. 26th St. W. (CR25) 14th St. W. (US41) 2nd St. W. 9th St. E.	15th St. E. 26th St. W. 14th St. W. 2nd St. W. 9th St. F. 15th St. (US301)	COL COL COL COL COL COL	MNC MNC MNC MNC MNC MNC	3.05 .51 .76 .70 .57 .51	MIXED 6Rr22 6Rr24 6Rr22 5Rr20 5Rr20		35	17	MIXED	50	-	80
								15	35	17	2al,5al			50
								14	35	17	2al,5al			50
														50
														50
None	60th Ave. W. & 61st Ave. E.	34th St. W. 34th St. W. 26th St. W. 14th St. W.	15th St. E. (US301) 26th St. W. US 41 (14th St.) Pittsburg Canal (Bridge not Const.)	MIXED COL COL NO	NO NO NO NO	2.145 .51 .78 0.73	MIXED 6UAr24 6UAr24,28 5Rr20	15 14	35	17	2al,5al			50 50 50 50

CO. NO.	NAME	FROM	TO	STATE		LENGTH	CLASS	S.	T.	R.	CL.	MN.	CM.	MAX	
				F.C.	M.C.T.P.										
56	Whitfield Ext.	Prospect Rd.	Lockwood Rdg. Rd.	NOT	CONST.	.75	NOT CONST.		35	17	2b2,5a				
		Lockwood Rdg. Orleans Dr.	Orleans Dr. Rd. SR 610 Co. Line Rd.	NO NO	MAC MAC	.58 2.29	NOT PAVED	21	35	17	2b2,5a	120	120	120	
58	Nicholson	US 41 (SR45)	US 301 (SR683)	MIXED	MIXED	1.64	MIXED		35	17		66	66	66	
		US 41 (0.353)	Betty Brook	COL	MAC	0.353	4	26	35	17		33?	33?	33?	
		Betty Brook	Commerce Pl.	MIXED	MNC	1.046	4								
		Commerce Pl. (1.046)	US 301 (SR683)	NOT CONST.	YES	0.24	5UAr20	26	34	17					
60	Tournament Blvd.	Lockwood Rdg. Rd.	Whitfield Ave.	NO	NO	1.423	MIXED		35	18	2b2,5a	60	60	80	
		Lockwood Rdg.	Palm Aire Dr.	NO	NO	.274	4LD6UAi36		35	18	2b2,5a	60	60	80	
		Palm Aire Dr.	Conservatory Dr.	NO	NO	.752	4LD6UAr42	33	35	18	2b2,5a	60	60	80	
		Conservatory Dr.	Whitfield Ave.	NO	NO	.397	6UAr24	34	35	18	2b2,5a	60	80	80	
66	Tallevast (77th Ave.E.)	US 301 (SR683)	Lockwood Rdg. (CR61)	COL	MAC	2.5	5Rr22		35	18	2a5a	38	50	67	
		US 301	Prospect	COL	MAC	1.75	5Rr22	30	35	18	2a5a	38	50	67	
		Prospect	Lockwood Rdge.Rd.	COL	MAC	0.75	5Rr22	30	35	18	2a5a	38	50	67	
None	Sara. Co. Line (SR610)	SR 683 (US301)	I-75	SRS	MAC	NIC		32	35	18	STATE	50	70	100	
72	Singeltary Rd.	Sara. Line	Myakka City	NO	RC	6.186	4	18	36	21	2a	65		80	
80	Clay Gully Rd.	Sara. Line	DeSoto Co. Line	MIXED	MIXED	14.59	MIXED	6	37	21	2a5a	34	70	115	
		Sara. Line	Sugar Bowl Rd.	RC	RC	9.6	6Rr22					2a5a	40	70	105
		Sugar Bowl Rd.	DeSoto Co. Line	NO	NO	3.86	3					2a	45	60	115
		DeSoto Co. Line	SR 70	NO	NO	1.13	3					2a	45	60	105
789	Gulf Dr. (CR 789)	SR 64	Anna Maria Pier	COL	MNC	3.663	6Rr22	28	34	16	2a	40	-	50	
15	75th St. W.	Oneco Rd.	DeSoto Nat. Mon.	COL	MIXED	5.392	6Rr24		-	-	2a5a	50	60	120	
		Oneco Rd.	Cortez Rd.	NO	MAC	.973	NOT CONST.	7	35	17	2a5a	120	120	120	
		Cortez Rd.	Manatee Rd.	COL	MAC	2.32	6Rr24	6	35	17	2a5a	60	60	110	
		Manatee Ave.	15th Ave. NW	COL	MNC	1.29	6Rr24	30	34	17	2a5a	50	70	100	
		15th Ave. NW	DeSoto Nat. Mon.	COL	NO	.809	6Rr24	30	34	17	2a5a	50	70	100	

CO.NO.	NAME	FROM	TO	STATE		LENGTH	CLASS	S.	T.	R.	CL.	MN.	CM.	MAX	
				F.C.	M.C.T.P.										
115	67th St. W.	Manatee Ave.	5th Ave. NW	COL	NO	.442	5Rr20	30	34	17	2a5a	50	-	60	
17	59th St.W. Cortez (SR684)	Cortez	Riverview Blvd.	COL	MIXED	3.56	MIXED		-	-	MIXED	55	97	135	
			21st Ave. W.	COL	MAC	1.25	6Rr24	5	35	17	1ab2a	84	97	135	
			Manatee Ave.	COL	MAC	1.047	6Rr24	5	35	17	1ab2a	84	97	135	
			Riverview Blvd.	COL	MAC	.953	6UAr24	29	34	17	2a5a	55	-	60	
119	47th St. W.	Manatee Ave.	Riverview Blvd.	NO	NO	0.568	6UAr24	28	34	17	2a5a	50	-	80	
21	47th St. W.	Oneco Rd.	Cortez Rd.	NO	NO	1.00	NOT CONST.				2a2	60	60	60	
19	51st St. W.	El. Cong. (CR52)	Cortez Rd. (SR683)	NO	MNC	2±	NOT CONST.	TO BE DONE BY DEVELOPERS							
19	51st St.W.	Cortez Rd.	Manatee Ave.	COL	MNC	2.226	MIXED				2b2	38	50	66	
			17th Ave. W.	COL	MNC	1.506	6Rr24				2b2	38	50	66	
21	43rd St.W. (47thSt.W)	El Cong.	Manatee Ave.	COL	MNC	0.720	6USr30	5	35	17	2b2	50	55	58	
			3rd Ave. NW	MIXED	MIXED	5.29			34	17	2ab2	40	60	72	
			El Cong. Blvd.	NO	MAC	.25	NOT CONST.								
			El Cong. Way	NO	MAC	.24	6UAr24								
			La jolla	NO	MAC	.80	NOT CONST.								
			53rd Ave.W.	NO	MAC	1.0	NOT CONST.	16	35	17	1a	50	50	50	
			Cortez Rd.	COL	MAC	1.25	6Rr24	16	35	17	2a	50	84	100	
			21st Ave. W.	COL	MAC	1.047	6Rr24	16	35	17	2a	50	84	100	
23	34th St.	Fla. Blvd.	57th Ave. W.	COL	MNC	1.051	6Rr24	21	34	17	2b2,5a	50	66	91	
		57th Ave. W.	Cortez Rd.	COL	MNC	1.498	6Rr24	21	35	17	2b2,5a	50	66	91	
None	39th St. West	Manatee(SR64)	Sand Pt. Blvd.	NO	NO	1.314	6UAr24	28	34	17	2b2,5a	42	50	50	
												(Same Rr)			
												Blvd. maint. by City of Brad.			
223	24th Ave. West(Pal)	Sn. Is. Rd.	17th St. W.	COL	MNC	0.5	6UAr24	10	34	17	5a2	50	50	50	
25	26th St.W.	Fla. Blvd. (CR33)	3rd Ave. NW	MIXED	MIXED	5.44					2b2,5a	50	66	90	
			Bayshore Gar. Pky.	SRS	MNC	.60	6UAr24	22	35	17	2b2,5a	86	86	86	
			Cortez Rd.	SRS	MAC	2.21	4L6UBt48	10	35	17	2b2,5a	66	-	86	
			21st Ave. W.	SRS	MAC	1.31	4L6UBr48	3	35	17	2n2,5a	50	66	90	
			SR 64(Manatee)	SRS	MAC	1.02	5&6RrUSr22, 24	27	34	17	2b2,5a	50	50	50	
			Riverview Blvd.	NO	NO	.30						2b2,5a	50	50	50

CO.NO.	NAME	FROM	TO	STATE		LENGTH	CLASS	S.	T.	R.	CL.	MN.	CM.	MAX
				F.C.	M.C.T.P.									
225	14th Ave. W. (Pal.)	Sn. Is. Rd. (10th St.)	33rd St. W.	COL	MNC	1.500		15	34	17	2ab2	45	60	70
	22nd St. (Brad.)	Manatee River	30th Ave. W.	COL	MAC	NIC (CITY)	5USr20 22	27	34	17	2b2.	40	40	55
STATE	US 41/ Bus. 41 US 41	Sara. Co. Line	33rd St. (Palm) STATE	SRS	MAC		VARIES	36	35	17	SR	55	60	160
33	9th St. W.	Cortez Rd. (SR684)	8th Ave. W.	COL	MAC	2.15					5a	55	60	60
		Cortez Rd.	301 Blvd.	NO	MAC	.61	4L6UBc48	2	35	17	5a	62	95	135
		301 Blvd.	26th Ave. W.	COL	MAC	.24	4L6USc44				5a	55	60	60
		26th Ave. W.	8th Ave. W.	COL	MAC	1.10	4L6USc44	26	34	17				
						CITY								
133	301 Blvd.	1st St.	9th St. W.	COL	MAC	0.553	6Rc26	2	35	17		100	100	100
35	5th St. W. (Elmore Rd.)	Oneco Rd. (CR46)	Cortez Rd.	COL	MNC	.606		2	35	17	2b,25a	40	50	60
							6UAr24	11	35	17				
							(36)							
135	3rd St. W.	301 Blvd. (CR133)	30th Ave. W. (CR38)	NO	NO	.416	5Rr18	2	35	17	2b2,5a	40	-	60
37	Bayshore Rd. (Old41)	Bus. 41	US 41	COL	MNC	1.1	6Rc24	11	34	17	2a	60	70	80
39	Piney Pt. Rd.	Tampa Bay	Reeder Rd.	COL	NO	1.332								
		Tampa Bay	Reeder Rd.	COL	NO	.72	6Ri25		33	18	2a	60	70	80
		Reeder Rd.	US 41	COL	NO	0.612	6Ri25	6	33	18	2a	60	70	80
41	9th St. E. (Penna.)	Nicholson Rd. (CR58)	Manatee Ave.	MIXED	MIXED	5.853						25	60	66
		Nicholson Ave.	Whitfield Ave.	COL	MAC	.66	6UAr24	25	35	17	2a5a	35	40	45
		Whitfield Ave.	63rd Ave.	COL	MAC	.76	6UAr24	25	35	17	2b2,5a	50	50	55
		63rd Ave.	57th Ave. Dr. E.	NO	MAC	.757	NOT CONST.	24	35	17	1b	66	66	66
		57th Ave. Dr. E.	13th Ave. B.	COL	MAC	3.32	6UCRr24	13	35	17	2b2	25	60	60
		13th Ave. E.	6th Ave. E.	COL	MAC	.40	5USr20	36	34	17	CITY	60	60	60
		6th Ave. E.	Manatee Ave.	COL	MAC	.09	6USr24	25	34	17	CITY	60	60	60
43	15th St. (US301, SR70A)	Sara. Co. Line (SR70A, SR683)	Manatee Ave.	SRS	MAC	6.5	MAINT. BY FL, DOT					50	100	110
		Co. Line	SR 70 A	SRS	MAC	4.25	6Rt24	36	35	17		100	100	100
		SR 70A	Manatee Ave.	SRS	MAC	2.25	6Rc24	12	35	17		50	60	110

CO.NO.	NAME	FROM	TO	STATE	M.C.T.P.	LENGTH	CLASS	S.	T.	R.	CL.	MN.	CM.	MAX
				F.C.										
243	Canal Rd.	US 301(SR43)	Palmview Rd:	COL	MNC	3.305	5Rr16	13	34	17	2a	45	60	100
		US 301	Ex. Farm Rd.	COL	MNC	2.595	5Rr16		34	17	2a	45	60	100
		Ex. Farm Rd.	Palmview Rd.	COL	NO	.71	5Rr16		34	17	2a	45	60	100
249	Bud Roden Rd.	Moc. Wallow Rd. (CR6)	Buckeye Rd. (CR2)	COL	NO	1.5	3	8/17	33	18	2a	55	60	110
None	Ellenton/ Gillette (CR683)	US 301(SR43)	US 41(SR45)			6.242								
		US 301(SR43)	Moc. Wal.(CR6)	COL	MNC	5.493	5Rr16	17	34	18		44	44	44
		Moc. Wal.(CR6)	US 41(SR45)	COL	MNC	0.749	5Rr16		34	18		44	44	44
49	Many Names	E. Man. Ave.	Sara, Co. Line	MIXED	MIXED	7,324	MIXED							
49	27th St. E.	Manatee Ave. (SR64)	38th Ave. E.	COL	MAC	2.1	6UAr24 6Rr22	29	34	18	2b2	50	50	100
49	30th St. E.	38th Ave.	51st Ave.	NO	NO	1.0	6Ri24	5	35	18	2b2	66	66	66
49	33rd St. E.	51st Ave. E.	69th Ave. E.	NO	NO	2.25	6Ri24		35	18	2b2	43	60	72
		51st Ave. E.	53rd Ave. E.	NO	MNC	.25	6Ri24	8	35	18	2b2	3	60	72
		53rd Ave. E.	69th Ave. E.	NO	MNC	2.00	6Ri24		35	18	2b2	46	-	56
157/49	Prospect Rd.	63rd Ave. E.	Tallevast	NO	NO	1.75	6Rr24	29	35	18	2a	50	60	75
157		63rd Ave. E.	69th Ave. E.	COL	NO	0.720	6Rr24	29	3	18	2a	50	60	75
49		69th Ave. E.	Tallevast	COL	NO	0.974	6Rr24	29	35	18	2a	50	55	65
49	Tuttle	Tallevast Rd.	Sara.Co. Line	NO	MAC	1.0	6Ri24	33	35	18	2a	5		65
51	Lockwood Ridge Road (45th St. E.)	Sara. Co. Line	26th Ave. E.(CR36)	MIXED	MIXED	3.61	6Rr				2a			
		Sara. Co. Line	Oakrun Dr.	COL	MAC	1.25	6Rr20	33	35	18	2a	32	40	50
		Oakrun Dr.	Deadend	NO	MAC	.24	3	28	35	18	2a	50	50	50
		deadend	Beginning of 45th St. E.	NO	MAC	1.26	NOT CONST.				2a	100	100	100
		56th Ave. Terr.	SR 70	NO	MAC	.42	4LD6UAr84	16	35	18	2b2	120	120	120
		SR 70(53rd Ave.)	44th Ave. E.	NO	MNC	1.13	3	9	35	18		50	50	50
	44th Ave. E.	26th Ave. E.	NO	MNC	.59	6Uir24	4	34	18	2a	40	40	70	
65	Victory Rd.	US 301	Mendoza Rd.(CR16)	COL	MNC	0.8	3	3/10	34	18	2a	45	60	65
71	Morgan J.	SR 64	SR 70	MIXED	MNC	5.83								
		SR 64	44th Ave. E.	COL	MNC	2.073	6Rr21	27	34	18	2a1a	66	66	75
71	44th Ave.E.	Morgan Johnson	Caruso	NO	MNC	0.250	6Rr21	3	34	18	2a5a	65	70	80
71	Caruso	44th Ave. E.	SR 70	NO	MNC	3.506	6Rr21	10	35	18	2a1a	70	80	90

CO.NO.	NAME	FROM	TO	STATE	M.C.T.P.	LENGTH	CLASS	S.	T.	R.	CL.	MN.	CM.	MAX
				F.C.										
73	Braden River Road	SR 70	Saxe Rd.	COL	MNC	3.9	5Rr20		35	18	2b2	40	60	
	Braden River Rd.	SR 70	Linger Ldg. Rd.	COL	MNC	2.3	5Rr20	14	35	18	2b2	40	60	
	Linger Ldg. Rd.	River Rd.	Saxe Rd.	COL	MNC	1.0	5Rr20	23	35	18	2b2	40	60	
75	Erie Rd.	US 301	Railroad	COL	MNC	2.10	6Rr18	11	34	18		40	55	105
281	Ft. Hamer Rd.	US 301	Manatee River	COL	RC	3.19	MIXED		34	18/19	2b2	40		80
		US 301	Old Tampa Rd.	COL	RC	1.543	6Rr24	11	34	18	2b2	40	50	80
		Old Tampa Rd.	Man. River	COL	RC	1.65	3		34	19	2b2	60		70
81	Upper Man. River Rd.	SR 64	Rye Rd.	COL	RC	5.86	MIXED		34	18/19	2a	75	80	115
		SR 64	154th St. NE	COL	RC	4.859	6Rr24	29	34	18	2a	75	80	115
		154th St. NE	Rye Rd.	COL	RC	1.000	5Rr16	13	34	19	2a	80	80	80
91	Lorriane Rd.	SR 70	SR 64	COL	RC	2.874	6Rr22	3	35	19	1?2a	65	70	100
291	Rye Rd.	SR 64	Co. Rd. 675	COL	RC	6.07	MIXED	33/13	34	19				
		SR 64	Manatee River	COL	RC	3.138	4(28,22)	33	34	19	2b2	60	60	60
		Manatee River	Co. Rd. 675	COL	RC	2.932	3(28,22)	13	34	19	1?2a	65	70	100
675	Waterbury	SR 70	SR 64	COL	RC	5.513	6Ri24		35	20	2a	50	50	160
675	Rutland Rd.	SR 64	US 301(Parrish)	COL	RC	11.136	6Ri24		35	20	2a3	100	100	100
101	Bethany Verna Rd.	SR 64	SR 70	NO	RC	5.790	4		35	20	2a5a	55	66	80
299	Saffold Rd.	SR 62	Hillsboro Co. Line	COL	RC	3.3	3		33	30	2a	50	50	50
39	CR 39	SR 62	Hillsboro Co.	COL	RC	4.060	6Rc24	19	33	22	3	200	200	200
139	Logue Rd.	SR 64	SR 62	NO	NO	8.9	MIXED				1b	200	200	200
		SR 62	Deadend	NO	NO	2.0	3		35	21	1b	200	200	200
		Deadend	SR 62	NO	NO	6.9	NOT CONST.				1b	200	200	200
149	Duette Rd.	SR 62	SR 64	COL	RC	10.078								
		SR 62	end of pave.	COL	RC	3.720	6Rr20		34	22	2a1	38	66	66

<u>CO.NO.</u>	<u>NAME</u>	<u>FROM</u>	<u>TO</u>	<u>STATE</u> <u>F.C.</u>	<u>M.C.T.P.</u>	<u>LENGTH</u>	<u>CLASS</u>	<u>S.</u>	<u>T.</u>	<u>R.</u>	<u>CL.</u>	<u>MN.</u>	<u>CM.</u>	<u>MAX</u>
149	Duette Rd.	end of pave.	SR 64	COL	RC	6.358	3		34	22	2a	45	65	85
141	Myakka City Wauchula Rd.	SR 64	SR 70	COL	RC	10.15	MIXED	36/34	21/22	2a	45	65	175	
		SR 64	North of Long Branch Bridge	COL	RC	5.021	5Rr10	36/35	21/22	2a	45	65	175	
		Long Branch Bridge	SR 70	COL	RC	5.129	5Rr20	35/34	22	2a	45	65	175	
143	M.&J. Rd.	SR 70	Clay Gulley	NO	RC	5.917	4	36	37	21	2a	60	70	100
151	Sugar Bowl	SR 70	SR 72	COL	RC	8.5	MIXED	36/38	22	MIXED	55	75	135	
		SR 70	Sara. Co. Line	COL	RC	7.5	5Rr10	36/37	22	2a	55	75	135	
		Sara. Co. Line	SR 72	COL	RC	1.0	3		38	22	2b2	N/appl.	N/appl.	N/appl.



MANATEE COUNTY

BRIDGE
INVENTORY

JANUARY 15, 1982

MANATEE COUNTY BRIDGES 20 FEET OR LONGER

TABLE OF CONTENTS

PART I

130007 Snead's Island Bridge
 130012 State Road 675
 130014 State Road 675
 130017 State Road 675
 130037 State Road 675
 130063 Buffalo Road
 134001 127th Street
 134002 Bishop Harbor Road
 134003 Terra Ceia Boulevard
 134004 Bayshore Road
 134005 Experimental Farm Road
 134006 Bayshore Road
 134007 28th Avenue, East
 134008 Sawgrass Road
 134009 Jim Davis Road
 134010 Taylor Grade Road
 134011 Bunker Hill Road
 134012 Bunker Hill Road
 134013 Riverview Boulevard
 134014 Riverview Boulevard
 134015 Palma Sola Boulevard
 134016 75th Street, West
 134017 Alhambra Drive
 134018 Harbor Hills
 134019 Riverview Boulevard
 134021 Golf Course Road
 134022 Rye Road
 134023 Upper Manatee River Road
 134024 Upper Manatee River Road
 134025 Rye Road
 134026 Rye Road
 134027 Mulholland Road
 134028 Oak Knoll Road
 134029 Oak Knoll Road
 134030 Duette Road
 134031 Duette Road

PART II

134037 63rd Avenue, East
 134038 26th Avenue, East
 134039 Country Club Drive
 134040 17th Street, East
 134041 63rd Avenue, East
 134042 63rd Avenue, East
 134044 53rd Avenue, East
 134045 Lorriane Road
 134046 Bethany Road
 134047 Ogleby Creek Road
 134048 Logue Road
 134049 Myakka City Road
 134050 Taylor Road
 134051 Taylor Road
 134052 Taylor Road
 134053 Myakka City Road
 134054 Myakka City Road
 134055 Singletary Road
 134056 Singletary Road
 134057 Singletary Road
 134058 Wauchula Road
 134059 M. & J. Road
 134060 Clay Gully Road
 134061 Coker Gully Road
 134062 Clay Gully Road
 134063 Clay Gully Road
 134064 Sugar Bowl Road
 134066 Sugar Bowl Road
 134067 Sugar Bowl Road
 134068 Clay Gully Road
 134070 Magellan Drive
 134071 59th Street
 134072 51st Street
 134073 Bunker Hill Road
 134074 Sugar Bowl Road
 134078 60th Avenue, West (Flamingo Bl

MANATEE COUNTY BRIDGES 20 FEET OR LONGER

TABLE OF CONTENTS
(Con't)

<u>PART I</u>			<u>PART II</u>
134032	9th Street, East	134079	Bayshore Parkway
134033	26th Street, West	134080	Bayshore Parkway
134034	Palma Sola Boulevard	134081	Harrison Road
134035	Harvard Road	136501	Key Royale Drive
134036	Magellan Drive		
134069	Caruso Road		
134075	5th Street, West		
134076	9th Street, West		
134077	43rd Street, West		

ABBRECIATIONS:

CONC - CONCRETE
TMBR - TIMBER
STR - STRINGER
- NUMBER

PE - PILING
STL - STEEL
I.R. - INVENTORY RATING
CR - CREEK

NOTE:

- * - TO BE REINSPECTED Jan/Feb., 1982
- ** - COUNTY COMMISSION APPROVED REMOVAL FROM SYSTEM

MANATEE COUNTY BRIDGES OVER 20 FEET LONG JANUARY 15, 1982 PAGE 2.

BRIDGE #	NODE #	COUNTY ROAD #	FL. HWY. SAFETY #	ROAD NAME	BODY OF WATER	BRIDGE NAME	LENGTH	# OF SPANS	ROADWAY WIDTH	STRUCTURAL MATERIAL	SEC.	TS.	RGE.	I. R. TONS	
*	134013	60683	-	10090	Riverview Blvd	Warners W Bayou	Red Pitts	59	3	24.4	Conc.	20	34	17	12
*	134014	60685	-	10090	Riverview Blvd	Warners E Bayou	" "	39	3	24	Conc.	20	34	17	12
	134015	60698	-	10087	Palma Sola Blvd	P.S. Yacht Basin	Yacht Basin	62	3	27	Conc.	31	34	17	12
	134016	60539	15	-	75th St W	Cedar Hammock	Legion	33	3	29.4	Conc.	31	34	17	19
	134017	-	-	-	Alhambra Dr.	Cedar Hammock	Alhambra	33	1	21	Conc.	31	34	17	12
	134018	-	-	-	Harbor Hill Dr	Warners E. Bayou	Harbor Hill	(15)	1	20	Conc.	29	34	17	25
	134019	60693	-	10090	Riverview Blvd.	McLewis Bayou	McLewis Bayou	32	3	20	Conc.	28	34	17	20
**	134020	-	REMOVED		21st St(Pal.)	-	34/17#14 Davis	0	0	0	Removed				0
	134021	-	214	-	Golf Course Rd	Gamble Creek	Norris	151	5	28.2	Conc.	3	34	19	15
	134022	60730	191	10091	Rye Road	Manatee River	Rye	90	6	20	Conc.	13	34	19	15
	134023	60722	81	10094	Upper Man Riv Rd	Mill Creek	Mill Creek	119	4	28.2	Conc.	23	34	19	15
	134024	60721	81	10094	" " " "	Gates Creek	Gates Creek	47	3	27.9	Conc.	24	34	19	22
	134025	60728	191	10091	Rye Road	Mill Creek Fork		45	3	28.4	Conc.		34	19	15
	134026	60727	191	10091	" " "	" " "		30	2	28.4	Conc.		34	19	15
*	134027	-	-	-	Mulholland Rd	Gamble Cr.	Mulholland	93	6	11	ConcPE	9	34	19	(7) Major Rep. 1981 New report required
	134028	-	-	-	Oak Knoll Rd	Gilley Br Branch		38	2	20	ConcTR	15	34	20	15
	134029	-	-	-	Oak Knoll Rd	Gilley Creek		45	3	20	Conc	14	34	20	15
	134030	60752	149	10077	Duette Road	E Fork Man River	Duette Road	33	2	24.2	Conc	9	34	22	15
	134031	60749	149	10077	" "	Myakka River		46	3	25.9	Conc	35	34	22	15

MANATEE COUNTY BRIDGES OVER 20 FEET LONG JANUARY 15, 1982 PAGE 3.

BRIDGE #	NODE #	COUNTY ROAD #	FL. HWY. SAFETY #	ROAD NAME	BODY OF WATER	BRIDGE NAME	LENGTH	# OF SPANS	ROADWAY WIDTH	STRUCTURAL MATERIAL	SEC.	TS.	RGE.	I. R. TONS
134032	60645	41	10008	9th St E (Pen Av)	Bolles Cr.	-	61	3	27.8	Conc.	24	35	17	15
134033	60424	25	10055	26th St W	Cedar Ham Canal	-	31	1	51.8	Conc.	10	35	17	20
134034	60696	-	10087	Palma Sola Blvd	Palma Sola Cr. (Bayshore Canal)	Frohock	30	1	29.3	Conc.	6	35	17	12
134005	-	-	-	Harvard Road	S. Leg Cedar Ham	Harvard	47	3	25.3	Conc.	22	35	17	22
134036	-	-	-	Magellan Dr	Bolles Creek	(Box Culvert) 2 Barrel	22	2	23.7	Conc.	24	35	17	18
134037	60640	56	10096	Whitfield Ave (69th Ave E)	Pearce Drain		30	2	24.4	Conc.	20,29	35	18	15
134038	60016	36	10010	26th Ave E	Sugar House Cr.		15	1	29.9	Conc.	5	35	18	14
134039	-	-	-	Country Club Way	Rattle Snake Sl		20	1	24.4	Conc.	27	35	18	14
134040	-	-	-	17th St. E	Oneco Drain	(Box Culvert) 1 Barrel	20	-	23.4	Conc.	7	35	18	16
134041	60130	52	10037	63rd Ave E (Sauders Rd)	Oneco Drain		32	2	24.3	Conc.	19	35	18	15
134042	60137	52	10037	63rd Ave E (Sauders Rd)	Pearce Drain		30	2	24.4	Conc.	20	35	18	15
134043	60163	61	10067	45th St E (Lockwood Rid Rd)	Gap(Jerr's)Cr.		60	4	20.1	Conc.	9	35	18	15
STATE 134044 FL DOT #130058	01337 State	SR70 Maintained	09070	SR 70(53rd Ave E (Oneco Rd.)	Gap(Jeff's) Cr.	STATE Culvert 4 Barrel Box	48	-	39.7	Conc.	17	35	18	16
134045	60734	91	10082	Lorraine Rd	Mill Creek		47	3	25	Conc.	10	35	19	15

MANATEE COUNTY BRIDGES OVER 20 FEET LONG JANUARY 15, 1982 PAGE 4.

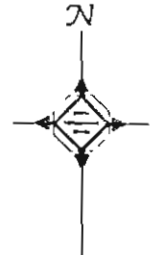
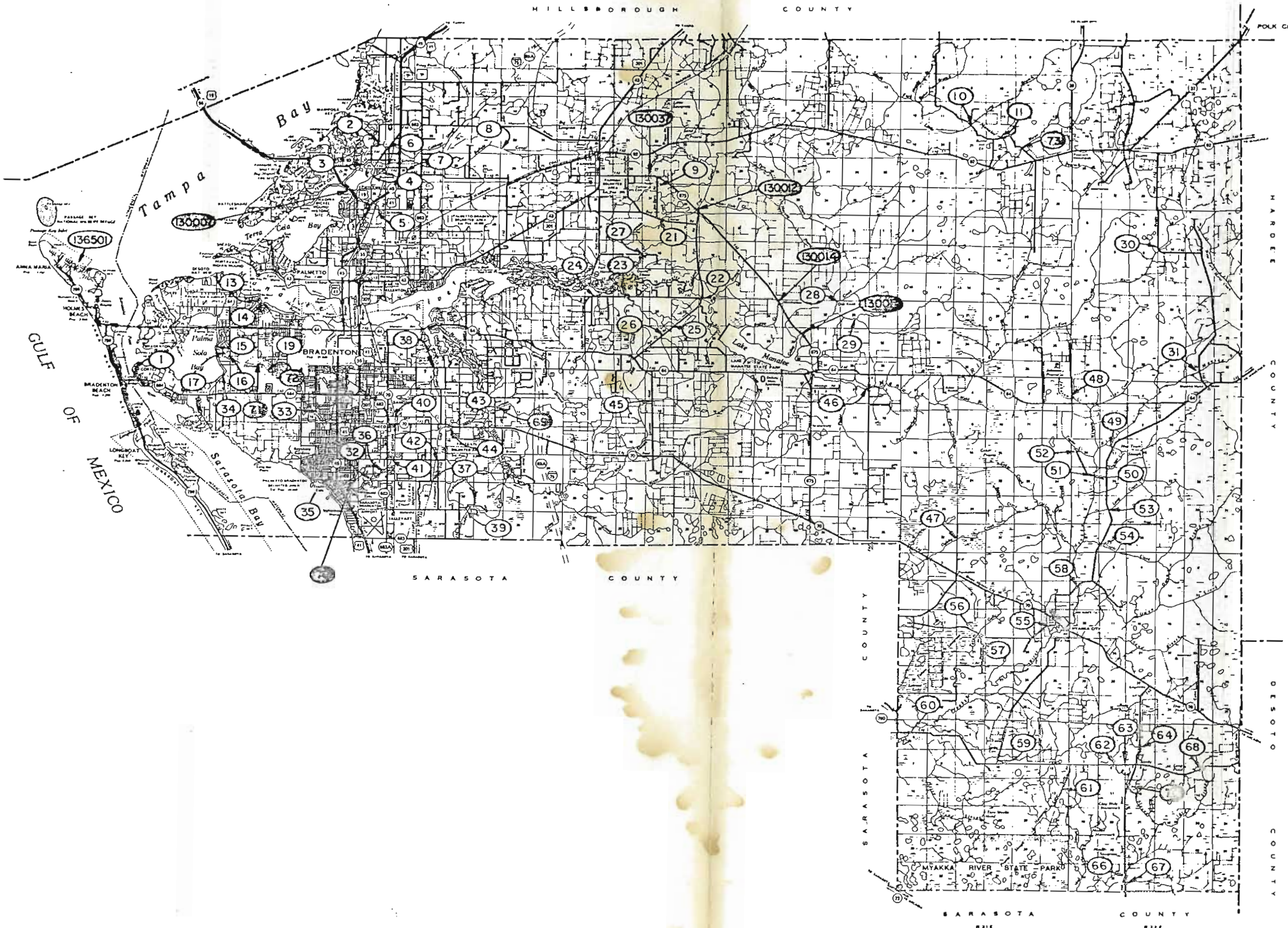
BRIDGE #	NODE #	COUNTY ROAD #	FL. HWY. SAFETY #	ROAD NAME	BODY OF WATER	BRIDGE NAME	LENGTH	# OF SPANS	ROADWAY WIDTH	STRUCTURAL MATERIAL	SEC.	TS.	RGE.	I. R. TONS
134046	60738	101	10095	Bethany Rd. (Verna Grade)	Lake Manatee	John McCloud	181	6	28.3	Conc.	1/2	35	20	15
134047	-	-	-	Ogleby Creek Rd	Ogleby Creek	Ogleby Creek	42	4	13.4	Wood	32	35	21	7
134048	-	139	-	Logue Rd (CR39)	Johnson Creek	Bridge Colapsed removed Mar. 81	24	2	13.6	Wood	6	35	22	7
	Bridge Collapsed Removed Mar. 81													
134049	60748	141	10085	Myakka City Wal.	Youngs Creek	Youngs Creek	30	2	25.2	Conc.	17	35	22	15
* *134050	-	-	-	Taylor Rd	Myakka River Bypass Canal	.	81	7	13.0	TMBR	19	35	22	⑦ (Major repairs May 81, New app., report required) 7.3
134051	-	-	-	Taylor Rd	Myakka River		46	4	11.7	TMBR	19	35	22	
* *134052	-	-	-	Taylor Rd	Taylor Creek		31	3	11.7	TMBR	18	35	22	⑦ (Major repairs May 81)
134053	60746	141	10085	Myakka City Wac.	Long Creek	Long Branch	90	6	25.3	Conc.	29	35	22	15
134054	60744	141	10085	" " "	Maple Creek	Maple Drain	45	3	25.2	Conc.	32	35	22	15
134055	-	72	-	Sinletary Rd	Myakka Drain	Myakka Drain	30	2	25.1	Conc.	13	36	21	15
134056	-	72	-	" "	Turkey Creek	Turkey Creek	45	3	25	Conc.	16	36	21	15
134057	-	72	-	" "	Tatum Gully		30	2	25	Conc.	16	36	21	15
134058	60742	141	10085	Myakka City Wachula Rd	Myakka River	Flat Ford	240	16	20.2	Conc.	7	36	22	15
134059		143	-	M&J Road	Clay Gully Branch		30	2	25.1	Conc.	10	37	21	15
134060		80		Clay Gully Rad	Clay Gully	Clay Gully	76	5	25.5	Conc.	6	37	21	15
134061	-	-	-	Coker Gully Rd	Cat Slough	Cat Slough	33	3	13.8	TMBR	13	37	21	7.2
134062		80		Clay Gully Rd	Cat Slough	Coker Gully	45	3	20.2	Conc.	8	37	22	15

MANATEE COUNTY BRIDGES OVER 20 FEET LONG JANUARY 15, 1982 PAGE 5.

BRIDGE #	NODE #	COUNTY ROAD #	FL. HWY. SAFETY #	ROAD NAME	BODY OF WATER	BRIDGE NAME	LENGTH	# OF SPANS	ROADWAY WIDTH	STRUCTURAL MATERIAL	SEC.	FS.	RGE.	I. R. TONS
134063		80		Clay Gully Rd	Bud Slough	Willard Albritton	30	2	20.2	Conc.	9	37	22	15
134064		151		" " "	" "		30	2	25.3	Conc.	4	37	22	15
134065	Bridge has been replaced by		134074	Sugar Bowl Rd.	Bud Slough	Structure has been replaced by (134074)				TMBR				0
* 134066		151		Sugar Bowl Rd	Bud Slough Canal	"S" Curve	41	4	16.2	TMBR	32	37	22	7 (Major repairs Dec. 1981)
134067		151		Sugar Bowl Rd	Big Slough		52	5	15.9	TMBR	33	37	22	7
* 134068		80		Clay Gully Rd	Wildcat Slough		43	4	13.6	TMBR	33	37	22	6.9
134069	60707	71	10076	Caruso Rd	Williams on Creek		45	3	15	Conc	10	35	10	15
134070	60618	-	10083	Magellan Dr	Bowlees Cr		31	1	25	Conc	26	35	17	15
134071	-	17	10069	59th St W	Cedar Hammock		28	1	39.6	Steel Arch.	5	34	17	20
134072	60504	19	10068	51st St W	Cedar Hammock		26	1	35.6	Steel	5	34	17	20
134073	-	-	-	Bunker Hill Rd	S. Fork Little Manatee Riv	*repaved #134012	60	6	13	TMBR St. Conc PE	22	33	21	5.9
134074	-	151	-	Sugar Bowl Rd	Bud Slough		40	2	26.6	Conc	16	37	22	15
134075	60364	35	10041	5th St W (Elmore Rd.)	Lateral "B" of Cedar Hammock		21	1	28	Conc	11	35	17	15
134076	-	33	10043	9th St W	"		22	1	47	Steel Arch.	2	35	17	20
134077	-	21	10066	43rd St W	Cedar Hammock		22	1	33	"	4	35	17	20
134078	60313		10036	60th Ave W	Bayshore Canal		27	1	26	"	15	35	17	20

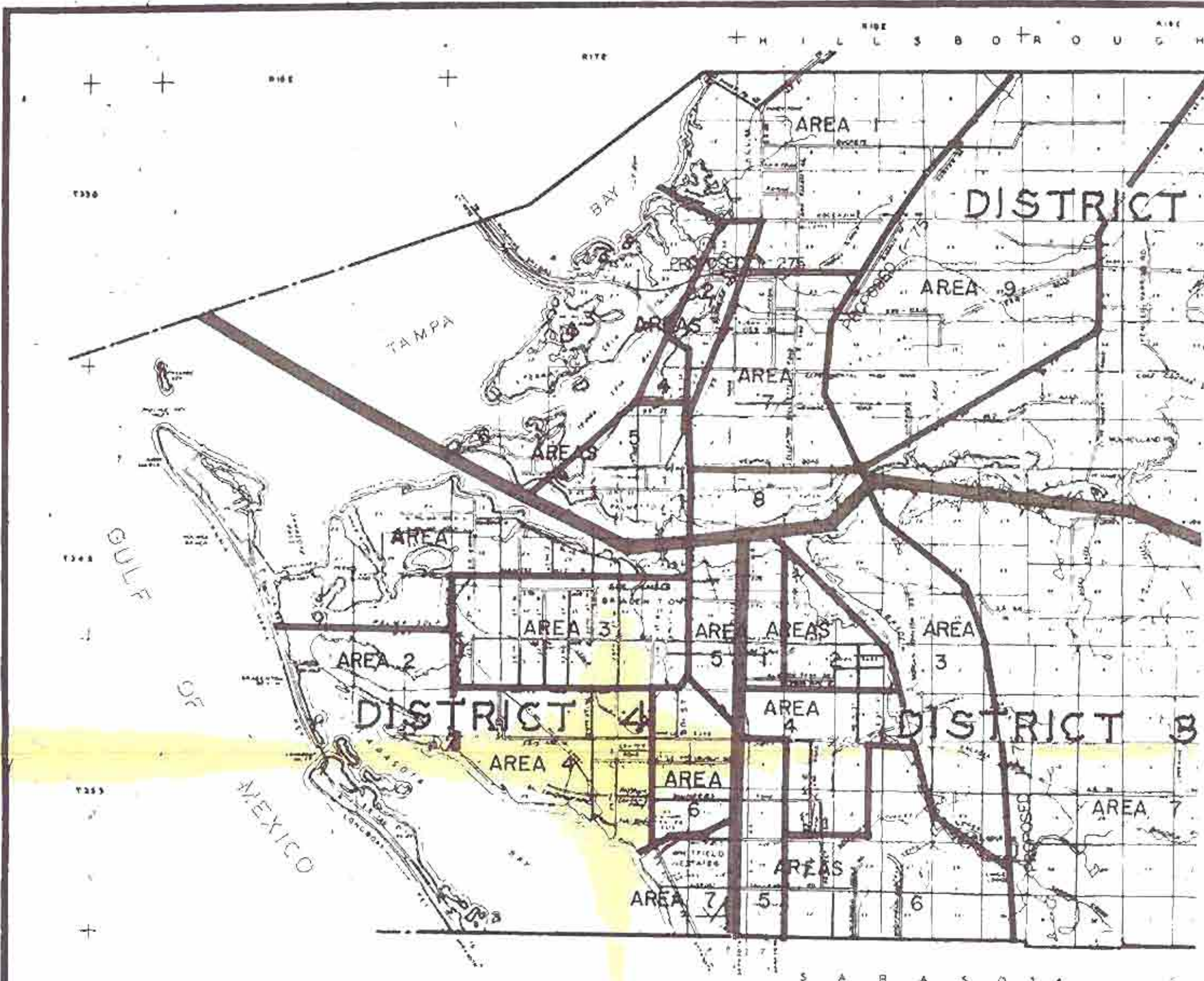
MANATEE COUNTY BRIDGES OVER 20 FEET LONG JANUARY 15, 1982 PAGE 6.

BRIDGE #	NODE #	COUNTY ROAD #	FL. HWY. SAFETY #	ROAD NAME	BODY OF WATER	BRIDGE NAME	LENGTH	# OF SPANS	ROADWAY WIDTH	STRUCTURAL MATERIAL	SEC.	TS.	RGE.	I. R. TONS
134079	60579	52	10074	Bayshore Garden Parkway	S. Leg Cedar Hammock	Bayshore Pkwy	30	1	22	Steel Arch	22	35	17	20
134080	"	"	"	"	"	"	30	1	22	"	22	35	17	20
134081	None		None	Harrison Rd	Big Slough		22	2	13.8	TMBR PE33 TMBR St.	27	22		7
136501	Maintained by - County of Holmes Beach			Key Royale Dr	School Key Bayou	Key Royale	78	3	20.2	Conc	21	34	16	10
24tons State 130063				Buffalo Rd.	Buffalo Canal			2		Conc.	28	33	18	



**MANATEE
COUNTY
FLORIDA**

SARASOTA COUNTY #316
SARASOTA COUNTY #326



DISTRICT I

- Area 1 - Piney Point
- Area 2 - Rubonia
- Area 3 - Terra Ceia
- Area 4 - Palmetto Point
- Area 5 - Palmetto
- Area 6 - Sned Island
- Area 7 - Patten

- Area 8 - Ellenton
- Area 9 - Parrish
- Area 10 - Ft. Hamer

DISTRICT II

- Area 1 - Duette
- Area 2 - North of SR 70
- Area 3 - South of SR 70

DISTRICT III

- Area 1 - East Samoset
- Area 2 - Elwood Park
- Area 3 - Braden River
- Area 4 - Oneco
- Area 5 - Industrial
- Area 6 - Palm Aire
- Area 7 - Upper Manatee & Lorraine



BRADENTON
MANATEE COUNTY
FLORIDA

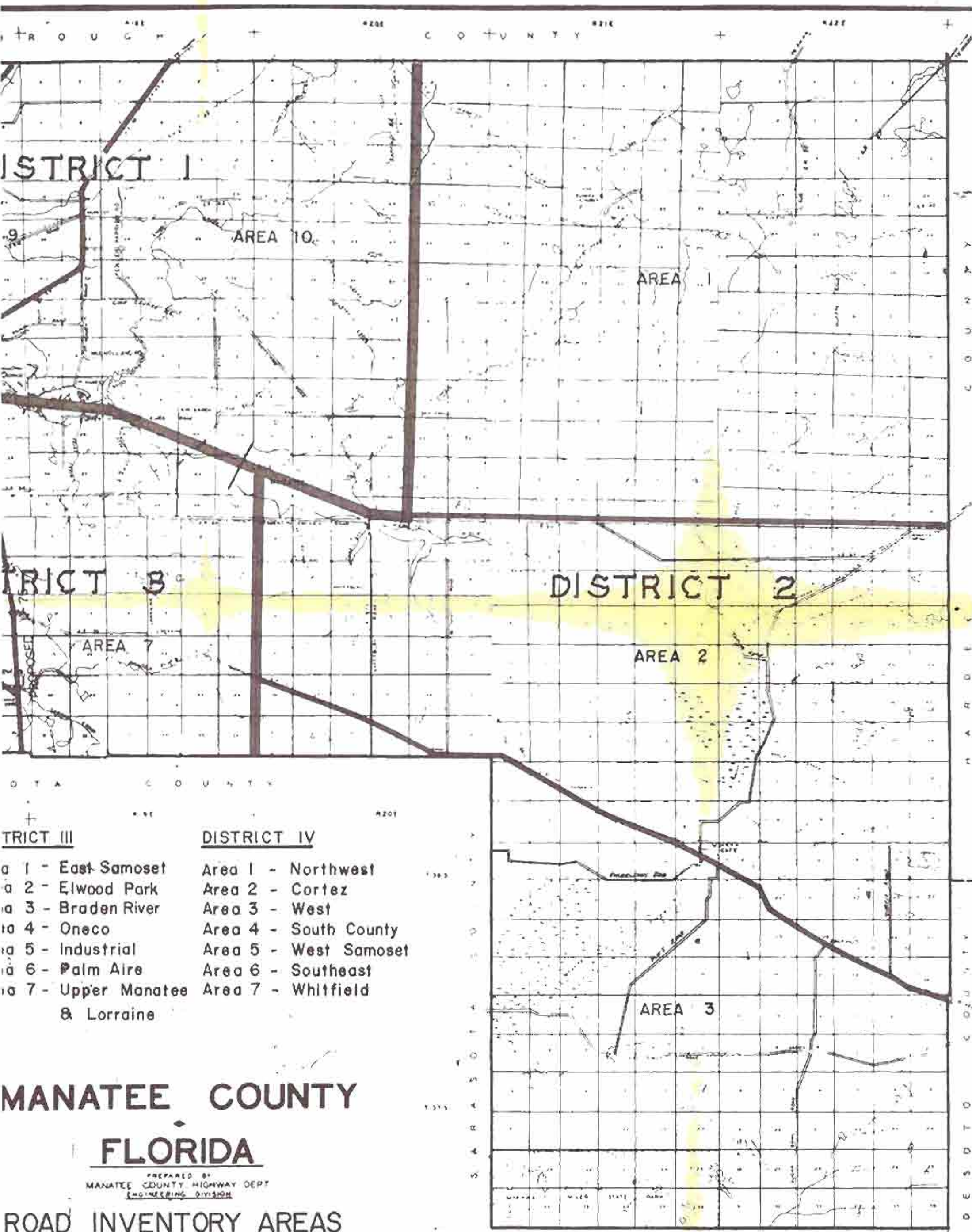
MANATEE

FLC

MANATEE COUNTY ENGINEERS

ROAD INVENTORY

December



- | | |
|--------------------------------------|-----------------------|
| DISTRICT III | DISTRICT IV |
| Area 1 - East Samoset | Area 1 - Northwest |
| Area 2 - Elwood Park | Area 2 - Cortez |
| Area 3 - Braden River | Area 3 - West |
| Area 4 - Oneco | Area 4 - South County |
| Area 5 - Industrial | Area 5 - West Samoset |
| Area 6 - Palm Aire | Area 6 - Southeast |
| Area 7 - Upper Manatee
& Lorraine | Area 7 - Whitfield |

MANATEE COUNTY FLORIDA

PREPARED BY
MANATEE COUNTY HIGHWAY DEPT
ENGINEERING DIVISION

ROAD INVENTORY AREAS

December 15, 1981

